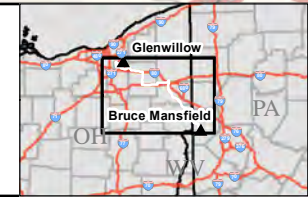
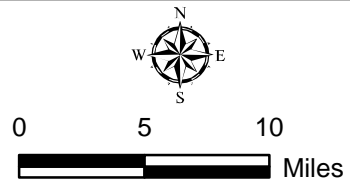


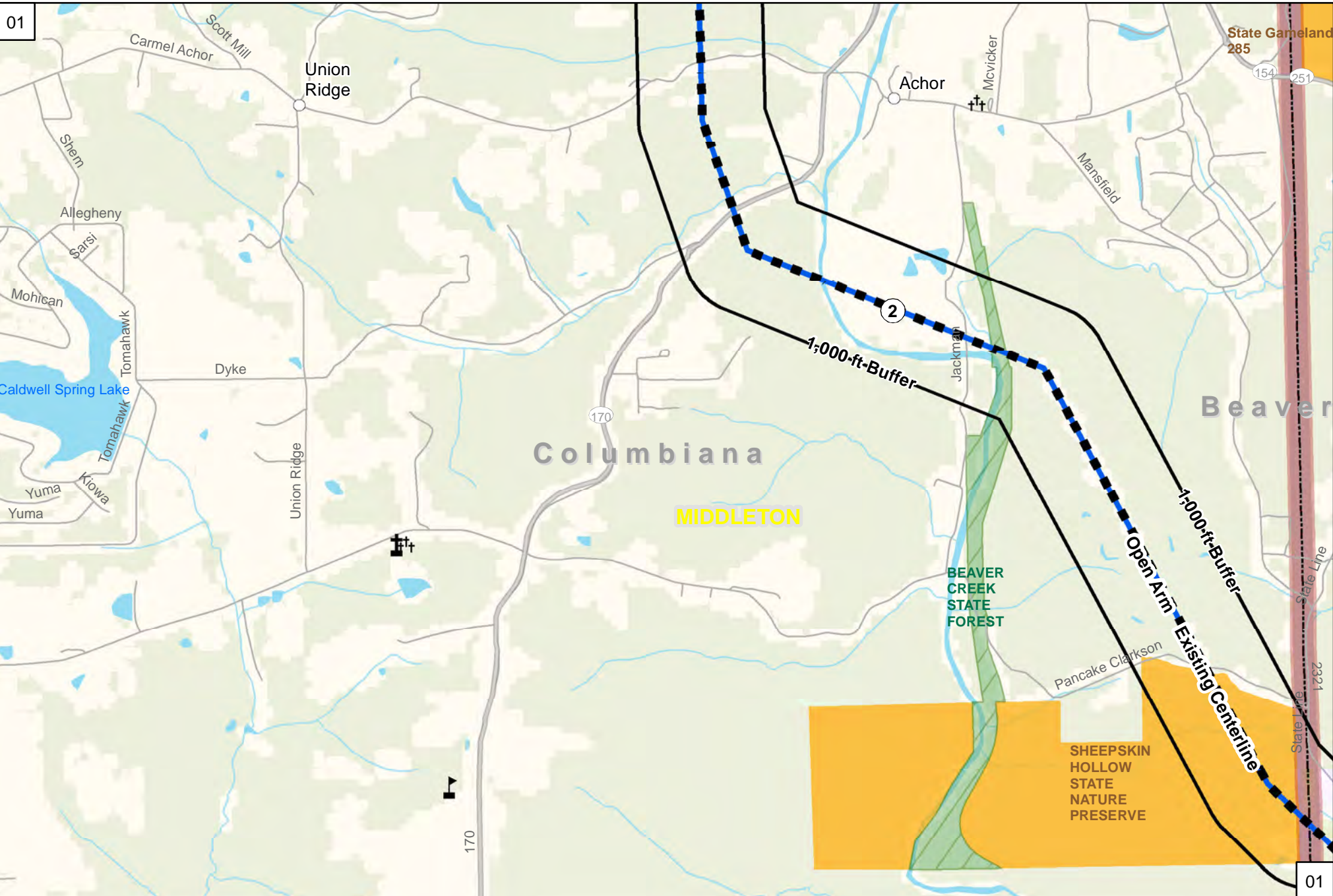
Legend

○ City	Proposed Route	— Interstate	■ Wildlife Area/PA Gameland
● Substation	— Open Arm	— US Hwy	□ State Park
	— Rebuild Existing Structures	— State Hwy	■ State Forest
	— Re-energize	□ Map Tile	■ Department of Defense
			■ National Park
			■ Local Park



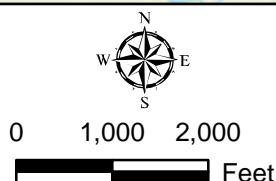
**Bruce Mansfield-Glenwillow
345 kV Transmission Line
Exhibit 1 – Project Area Maps**

ATSI
American Transmission Systems, Inc.
a subsidiary of FirstEnergy Corp.



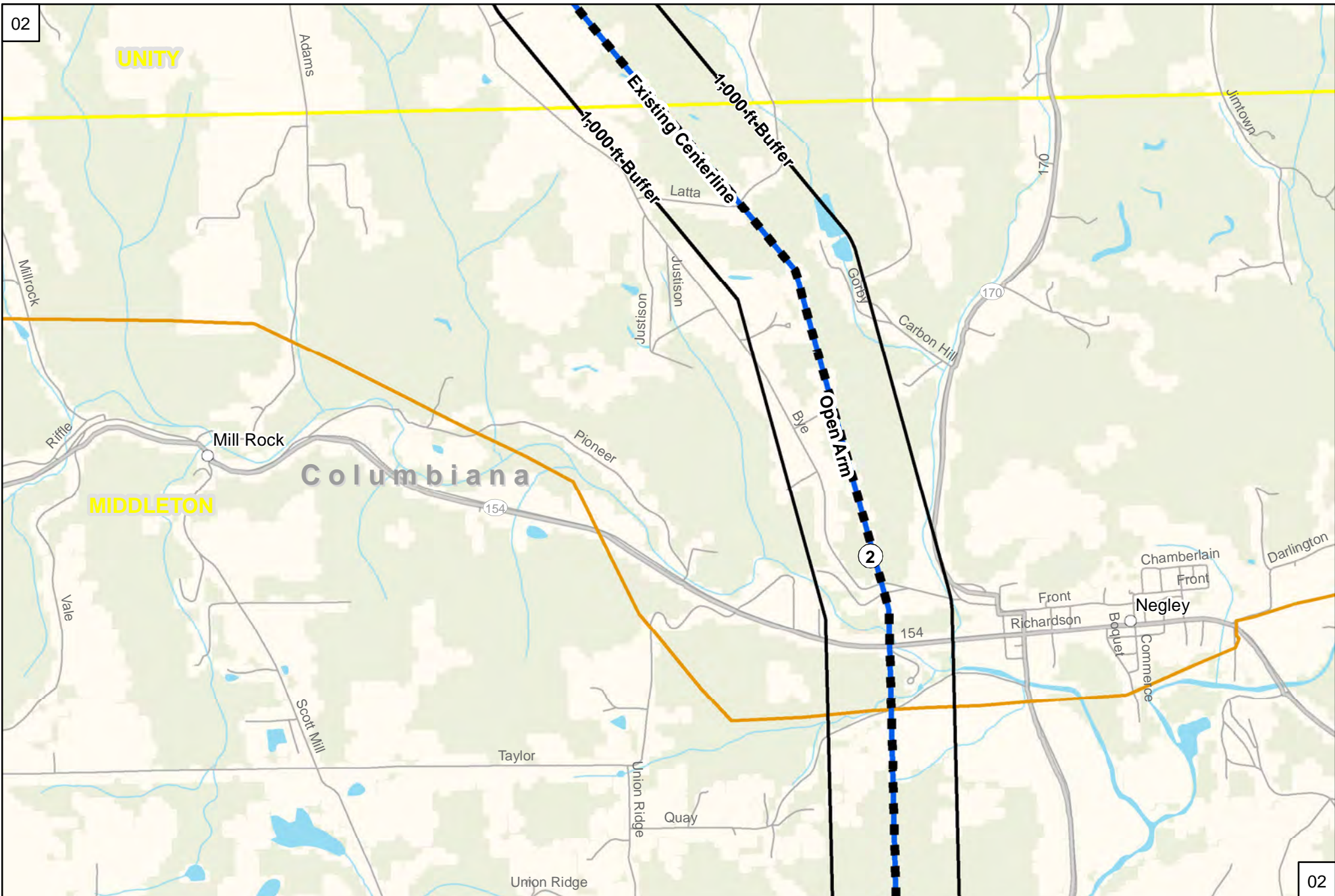
Legend

- | | | | | | |
|-------------------|------------|----------------------------------|--------------|-----------------------------|-------------------------|
| ○ Populated Place | ⛑ Cemetery | Proposed Route Centerline | — Interstate | 🟡 Wildlife Area/PA Gameland | 🟢 Local Park |
| ⦿ Substation | ⛑ Church | ▬ Open Arm | — US Hwy | 🔴 State Park | 💧 Stream/Waterbody |
| ✈ Airport | 🎓 School | ▬ Rebuild Existing Structures | — State Hwy | 🌲 State Forest | 🟠 Existing Transmission |
| | | ▬ Re-energize | — Local Road | 🏢 Department of Defense | 🟡 Municipality Boundary |
| | | 🟩 1,000 Foot Buffer Area | — Railroad | 🏠 National Park | |




**Bruce Mansfield-Glenwillow
345 kV Transmission Line
Exhibit 1 - Project Area Maps**





Legend

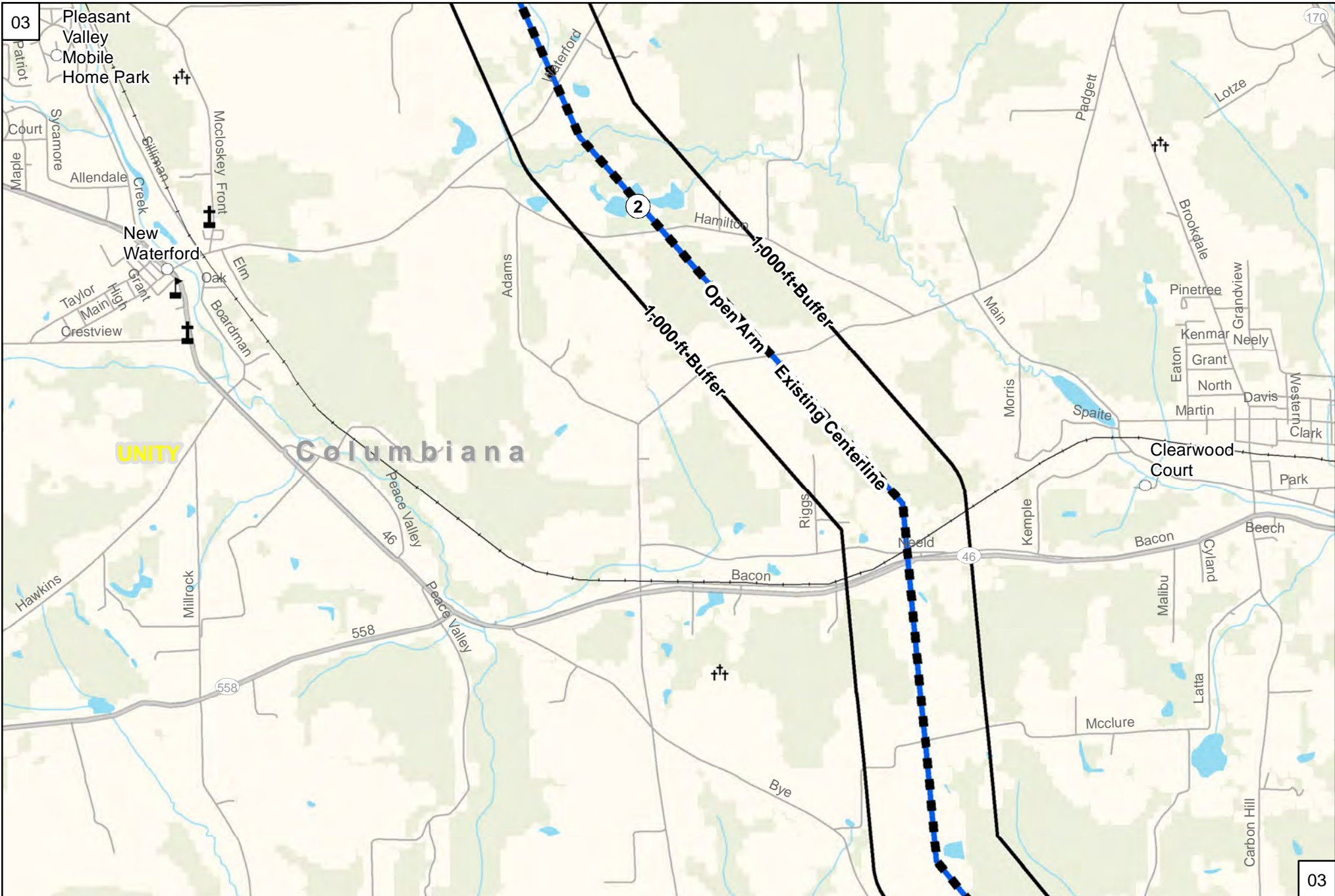
- Populated Place
- ⊕ Cemetery
- ⊕ Church
- ⊕ School
- ⊕ Airport
- Proposed Route Centerline
- ▬ Open Arm
- ▬ Rebuild Existing Structures
- ▬ Re-energize
- ▭ 1,000 Foot Buffer Area
- Interstate
- US Hwy
- State Hwy
- Local Road
- Railroad
- ▭ Wildlife Area/PA Gameland
- ▭ State Park
- ▭ State Forest
- ▭ Department of Defense
- ▭ National Park
- ▭ Local Park
- ▭ Stream/Waterbody
- ▭ Existing Transmission
- ▭ Municipality Boundary



**Bruce Mansfield-Glenwillow
345 kV Transmission Line
Exhibit 1 - Project Area Maps**




American Transmission Systems, Inc.
a subsidiary of FirstEnergy Corp.



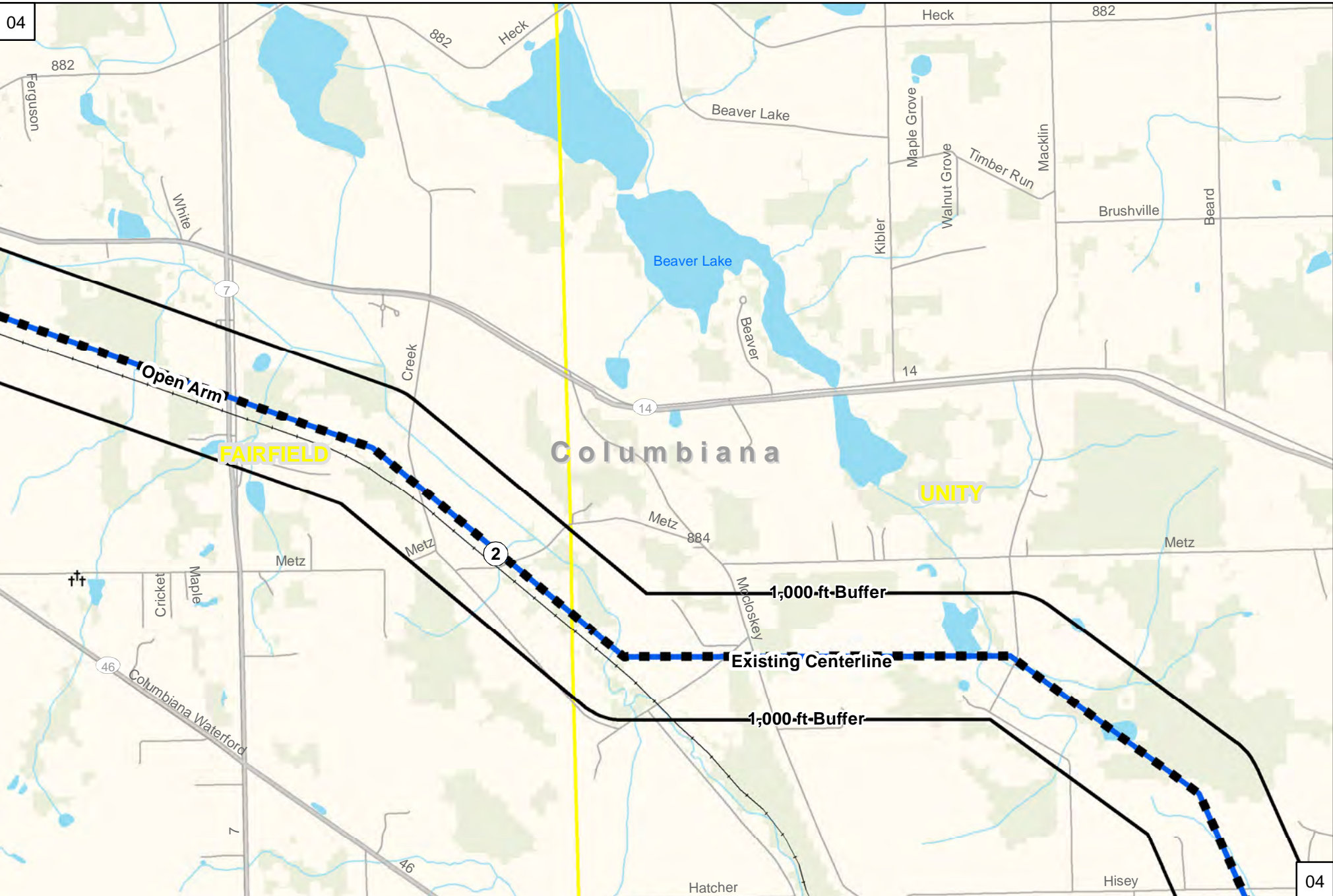
Legend

- | | | | | | |
|-------------------|-------------|----------------------------------|--------------|-----------------------------|-------------------------|
| ○ Populated Place | †† Cemetery | Proposed Route Centerline | — Interstate | ■ Wildlife Area/PA Gameland | ■ Local Park |
| ● Substation | † Church | ▬ Open Arm | — US Hwy | ■ State Park | ■ Stream/Waterbody |
| ✈ Airport | 🏫 School | ▬ Rebuild Existing Structures | — State Hwy | ■ State Forest | ▬ Existing Transmission |
| | | ▬ Re-energize | — Local Road | ■ Department of Defense | ▬ Municipality Boundary |
| | | ■ 1,000 Foot Buffer Area | — Railroad | ■ National Park | |




**Bruce Mansfield-Glenwillow
345 kV Transmission Line
Exhibit 1 - Project Area Maps**





Legend

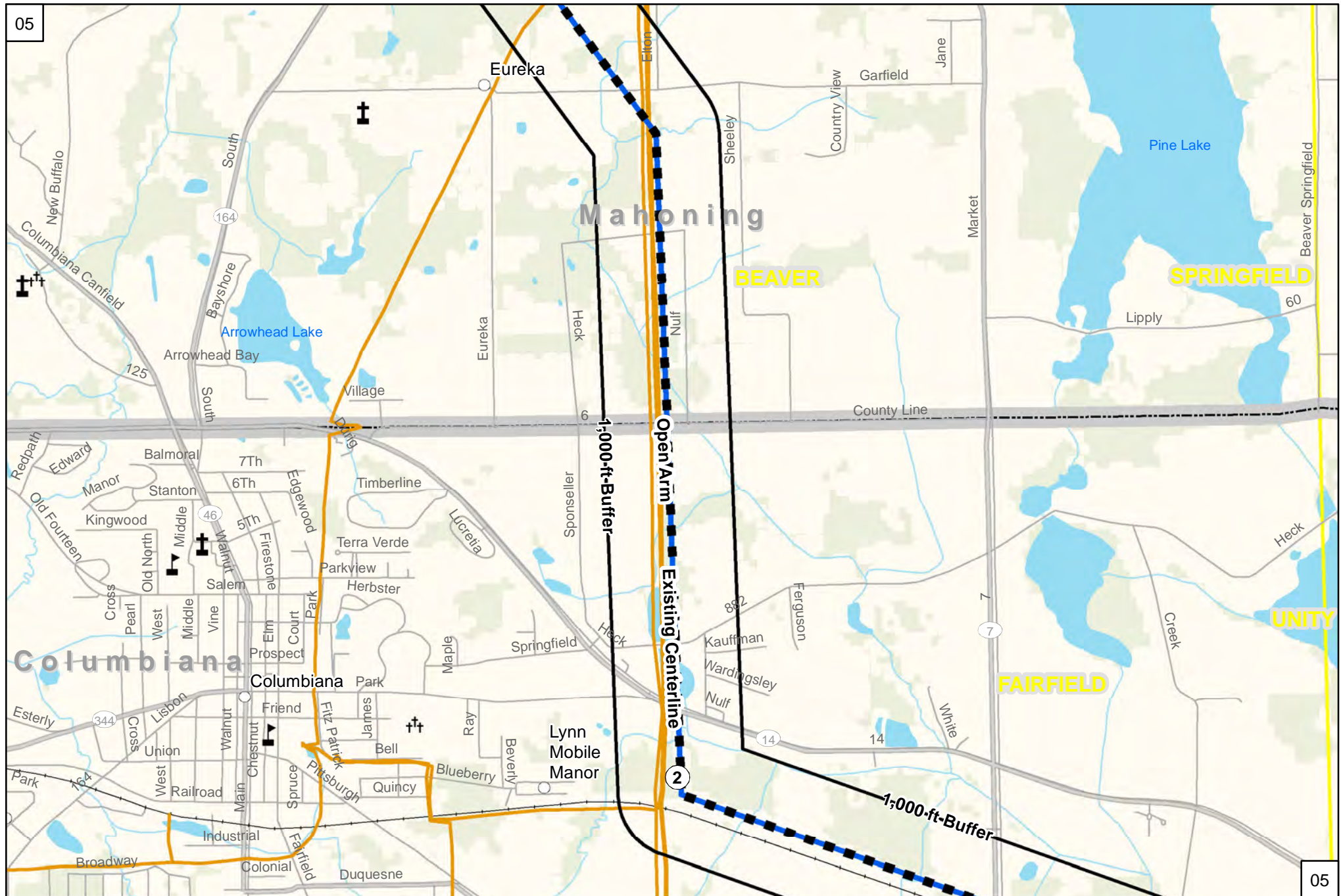
- | | | | | | |
|-------------------|------------|----------------------------------|--------------|-----------------------------|-------------------------|
| ○ Populated Place | † Cemetery | Proposed Route Centerline | — Interstate | ■ Wildlife Area/PA Gameland | ■ Local Park |
| ● Substation | ⛪ Church | — Open Arm | — US Hwy | ■ State Park | ■ Stream/Waterbody |
| ✈ Airport | ⚪ School | — Rebuild Existing Structures | — State Hwy | ■ State Forest | — Existing Transmission |
| | | — Re-energize | — Local Road | ■ Department of Defense | ■ Municipality Boundary |
| | | ■ 1,000 Foot Buffer Area | — Railroad | ■ National Park | |



**Bruce Mansfield-Glenwillow
345 kV Transmission Line
Exhibit 1 - Project Area Maps**



American Transmission Systems, Inc.
a subsidiary of FirstEnergy Corp.



BEAVER

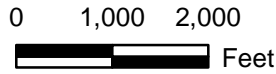
SPRINGFIELD

UNITY

FAIRFIELD

Legend

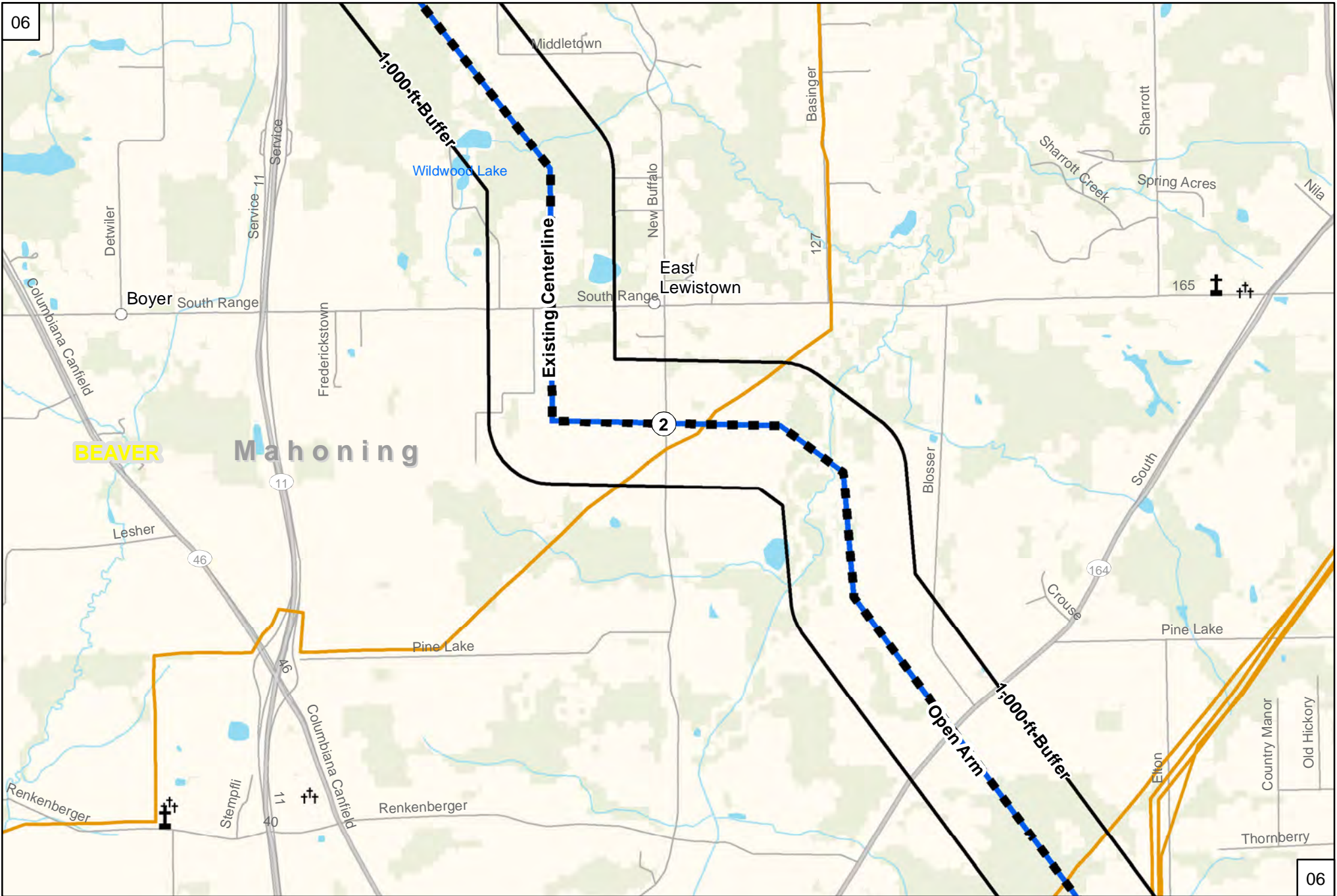
- Populated Place
- ⊕ Cemetery
- ⊕ Church
- ⊕ School
- ⊕ Airport
- Proposed Route Centerline**
- Open Arm
- Rebuild Existing Structures
- Re-energize
- 1,000 Foot Buffer Area
- Interstate
- US Hwy
- State Hwy
- Local Road
- Railroad
- Wildlife Area/PA Gameland
- State Park
- State Forest
- Department of Defense
- National Park
- Local Park
- Stream/Waterbody
- Existing Transmission
- Municipality Boundary



**Bruce Mansfield-Glenwillow
345 kV Transmission Line
Exhibit 1 - Project Area Maps**

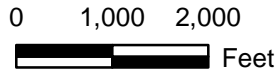


American Transmission Systems, Inc.
a subsidiary of FirstEnergy Corp.



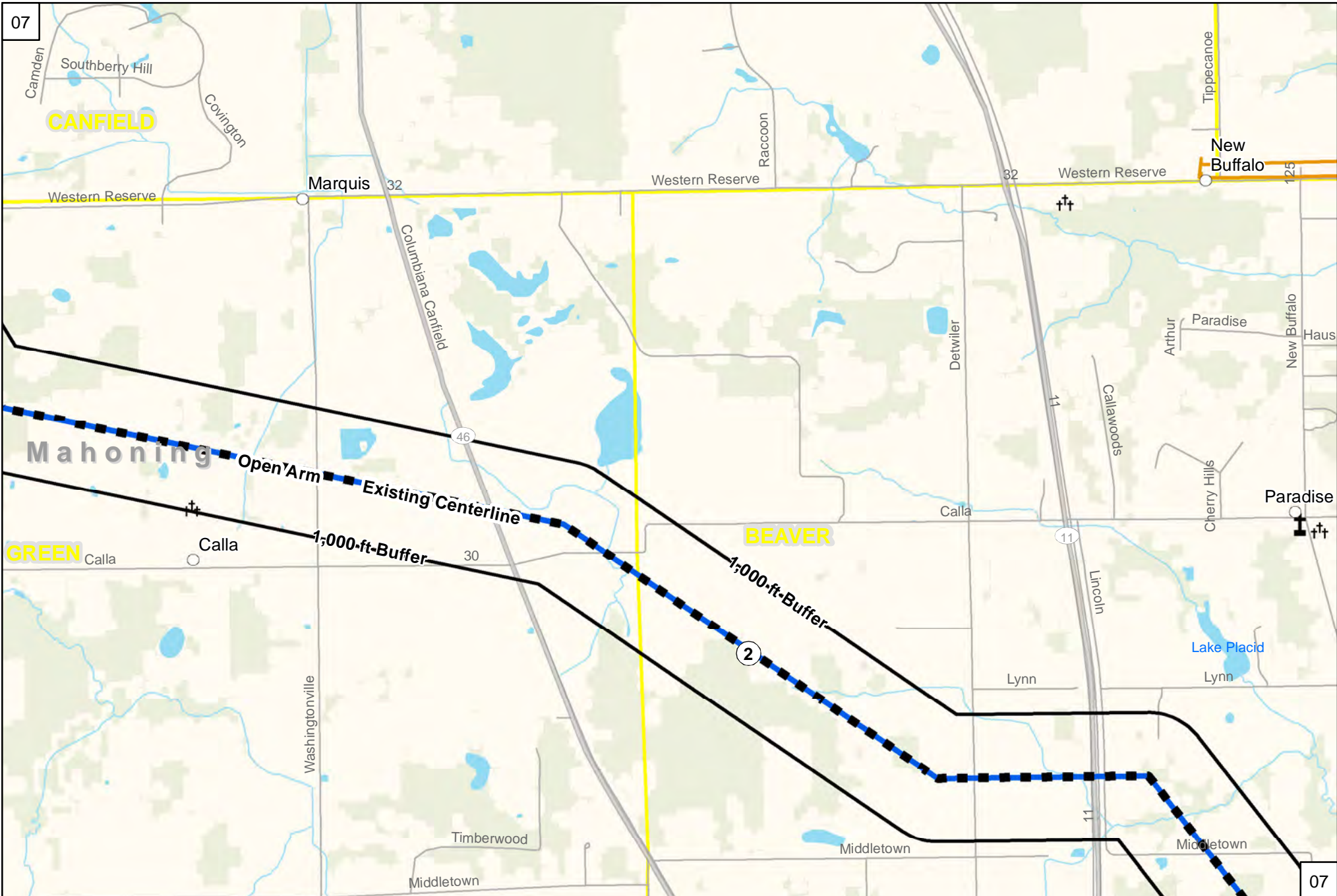
Legend

- Populated Place
- ⊕ Cemetery
- ⊕ Church
- ⊕ School
- ⊕ Airport
- ⊕ Substation
- ⊕ 1,000 Foot Buffer Area
- Proposed Route Centerline
- Open Arm
- Rebuild Existing Structures
- Re-energize
- Interstate
- US Hwy
- State Hwy
- Local Road
- Railroad
- Wildlife Area/PA Gameland
- State Park
- State Forest
- Department of Defense
- National Park
- Stream/Waterbody
- Existing Transmission
- Municipality Boundary
- Local Park



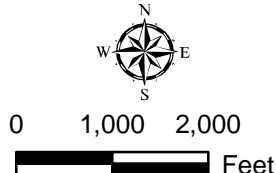
**Bruce Mansfield-Glenwillow
345 kV Transmission Line
Exhibit 1 - Project Area Maps**





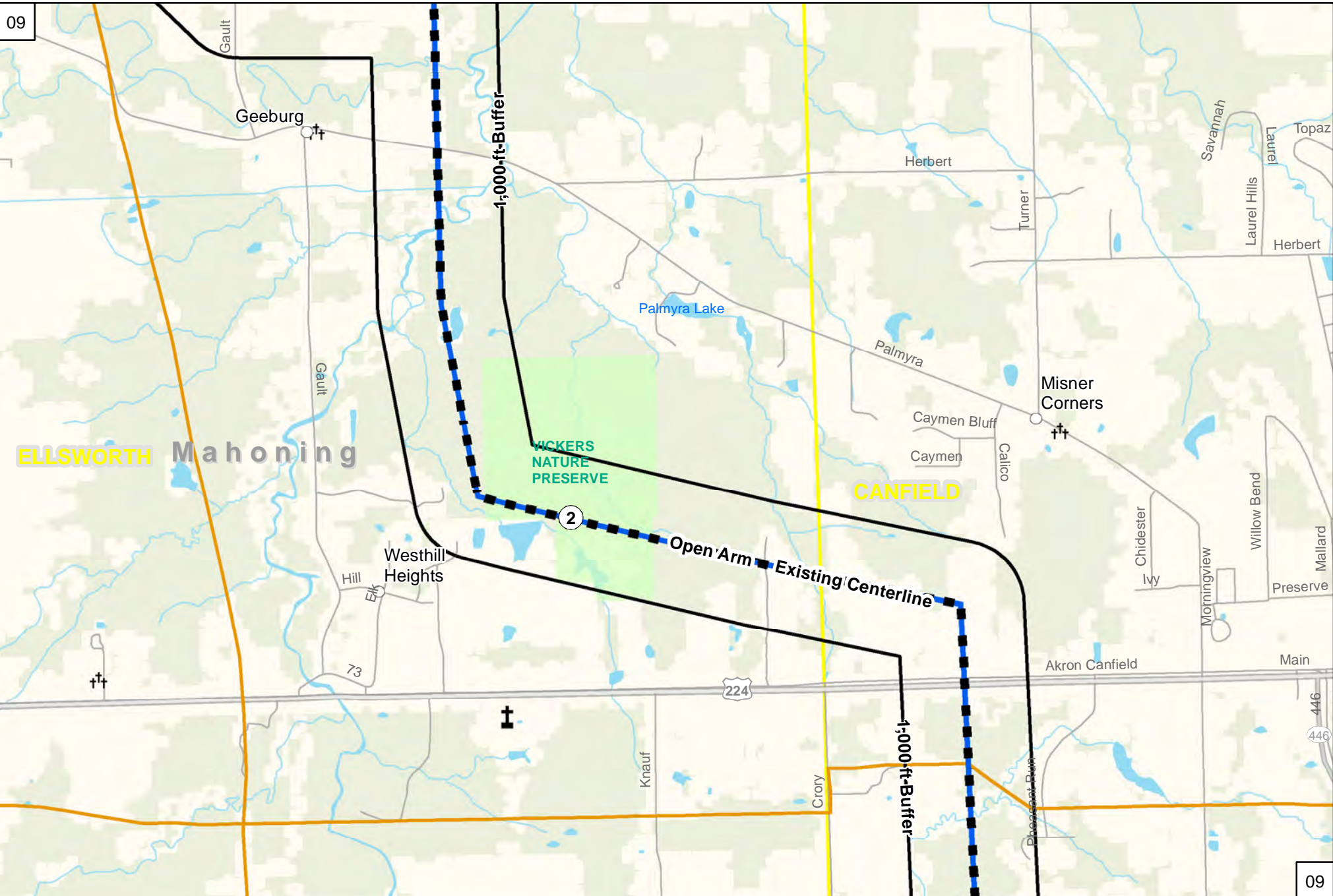
Legend

- Populated Place
- ⊕ Cemetery
- ⊕ Church
- ⊕ School
- ⊕ Airport
- ⊕ Substation
- ⊕ Re-energize
- ⊕ 1,000 Foot Buffer Area
- Proposed Route Centerline
- Open Arm
- Rebuild Existing Structures
- Existing Transmission
- 1,000 Foot Buffer Area
- Interstate
- US Hwy
- State Hwy
- Local Road
- Railroad
- Wildlife Area/PA Gameland
- State Park
- State Forest
- Department of Defense
- National Park
- Local Park
- Stream/Waterbody
- Municipality Boundary

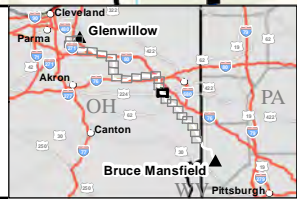
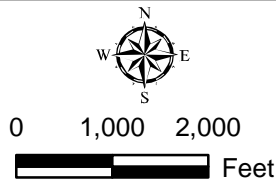


**Bruce Mansfield-Glenwillow
345 kV Transmission Line
Exhibit 1 - Project Area Maps**



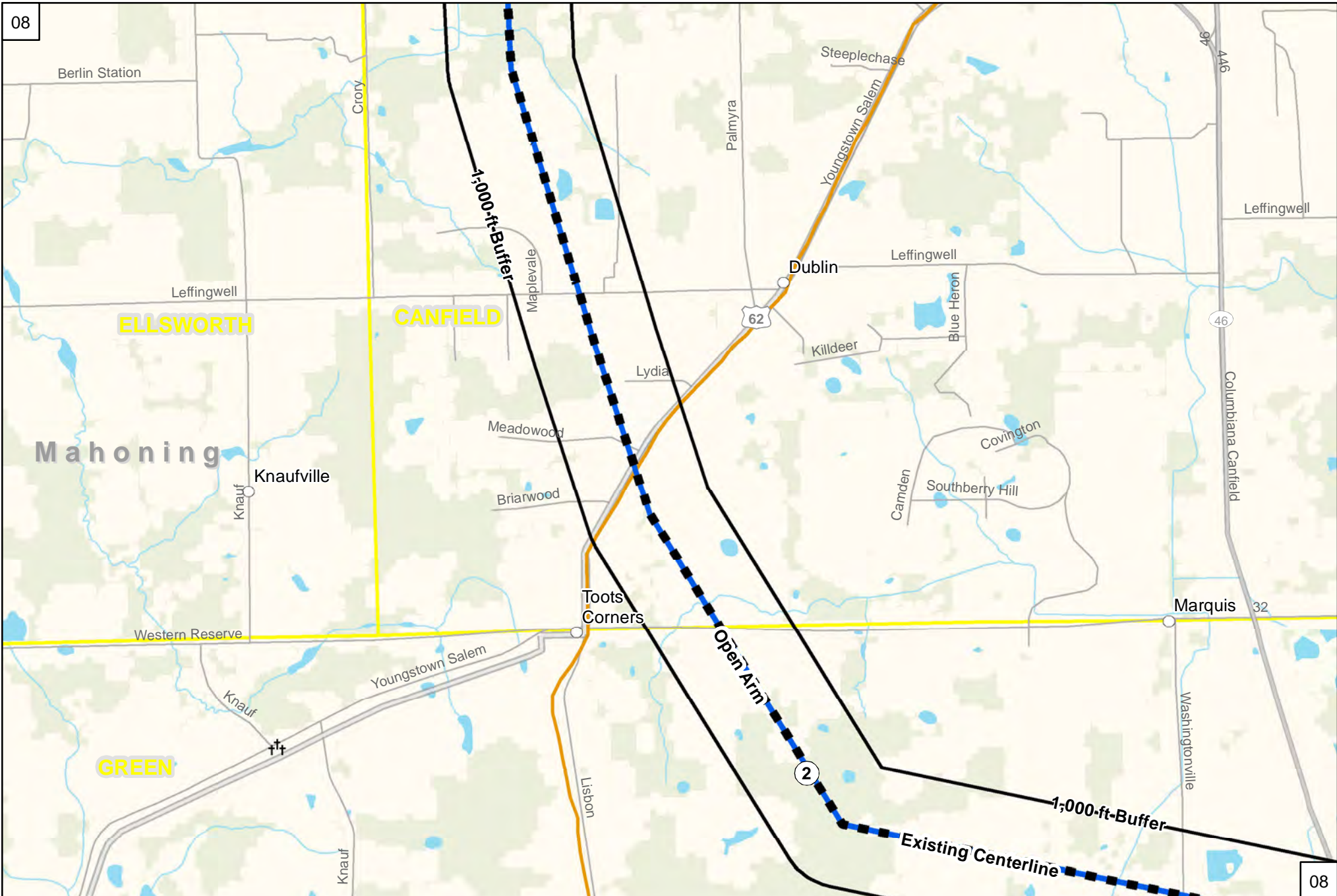


Legend	
	Populated Place
	Substation
	Airport
	Cemetery
	Church
	School
	Proposed Route Centerline
	Open Arm
	Rebuild Existing Structures
	Re-energize
	1,000 Foot Buffer Area
	Interstate
	US Hwy
	State Hwy
	Local Road
	Railroad
	Wildlife Area/PA Gameland
	State Park
	State Forest
	Department of Defense
	National Park
	Local Park
	Stream/Waterbody
	Existing Transmission
	Municipality Boundary



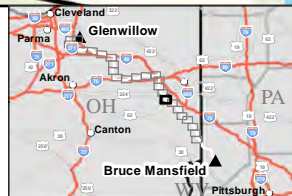
**Bruce Mansfield-Glenwillow
345 kV Transmission Line
Exhibit 1 - Project Area Maps**





Legend

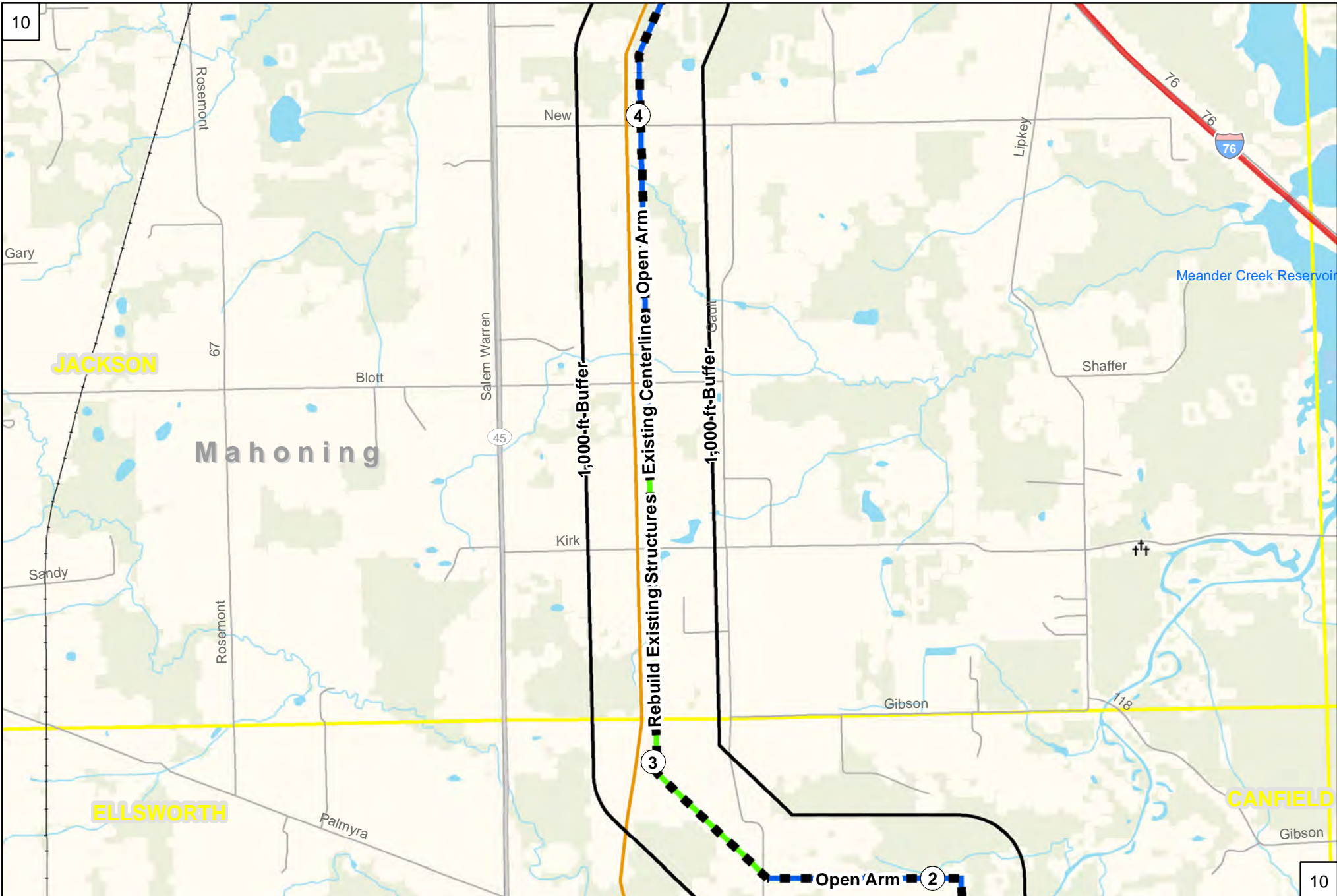
- Populated Place
- ⊕ Cemetery
- ⊕ Church
- ⊕ School
- ⊕ Airport
- ⊕ Substation
- ⊕ Rebuild Existing Structures
- ⊕ Re-energize
- ⊕ 1,000 Foot Buffer Area
- Proposed Route Centerline
- Open Arm
- Rebuild Existing Structures
- Re-energize
- 1,000 Foot Buffer Area
- Interstate
- US Hwy
- State Hwy
- Local Road
- Railroad
- Wildlife Area/PA Gameland
- State Park
- State Forest
- Department of Defense
- National Park
- Local Park
- Stream/Waterbody
- Existing Transmission
- Municipality Boundary



**Bruce Mansfield-Glenwillow
345 kV Transmission Line
Exhibit 1 - Project Area Maps**

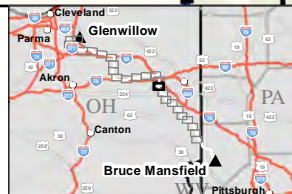
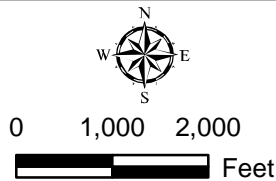


American Transmission Systems, Inc.
a subsidiary of FirstEnergy Corp.



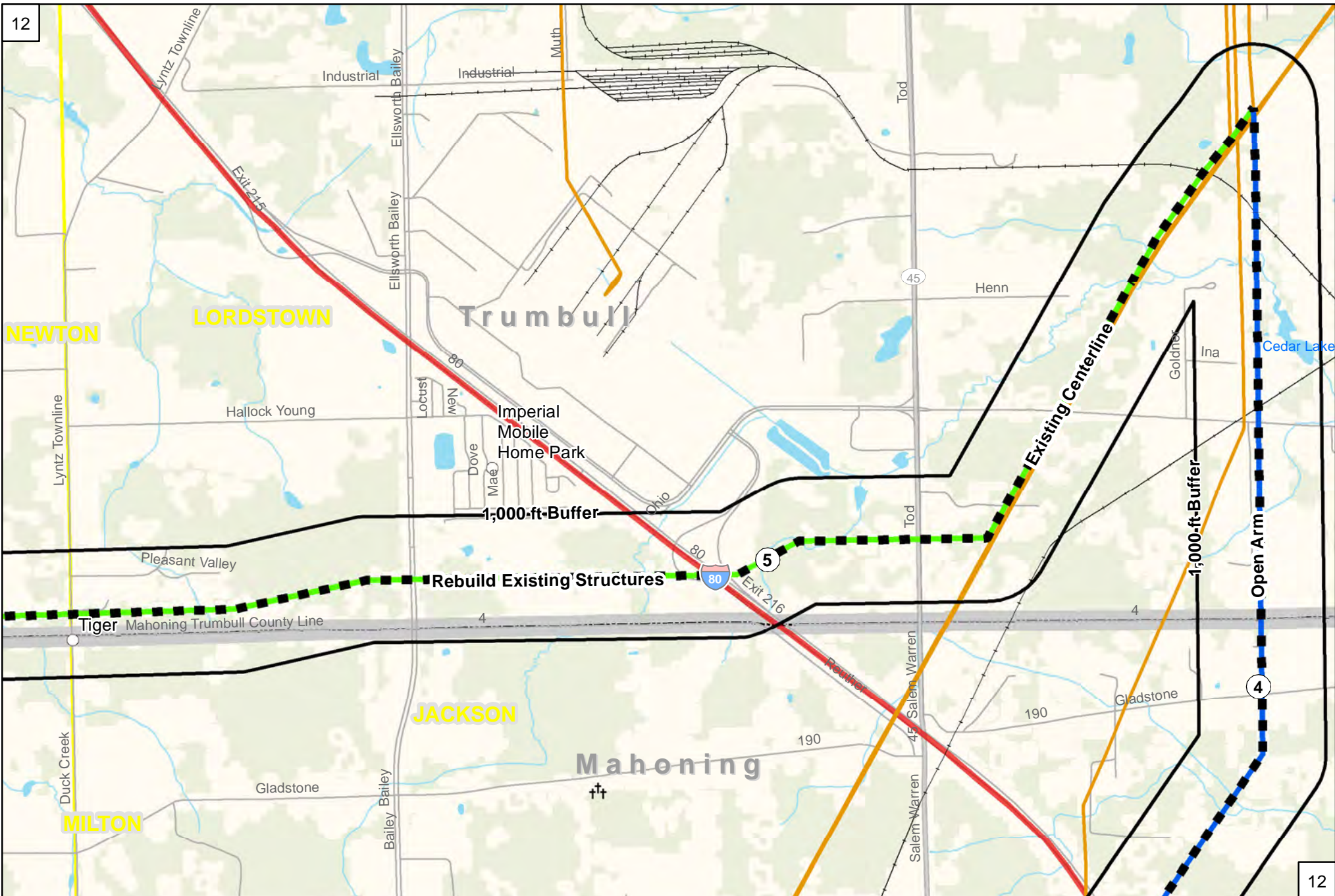
Legend

- | | | | | | |
|-------------------|------------|----------------------------------|--------------|-----------------------------|-------------------------|
| ○ Populated Place | ⛪ Cemetery | Proposed Route Centerline | — Interstate | 🌳 Wildlife Area/PA Gameland | 🌳 Local Park |
| ⦿ Substation | ⛪ Church | — Open Arm | — US Hwy | 🏠 State Park | 💧 Stream/Waterbody |
| ✈ Airport | 🎓 School | — Rebuild Existing Structures | — State Hwy | 🌲 State Forest | — Existing Transmission |
| | | — Re-energize | — Local Road | 🏢 Department of Defense | 🟡 Municipality Boundary |
| | | 🟡 1,000 Foot Buffer Area | — Railroad | 🏞 National Park | |




**Bruce Mansfield-Glenwillow
345 kV Transmission Line
Exhibit 1 - Project Area Maps**





Legend

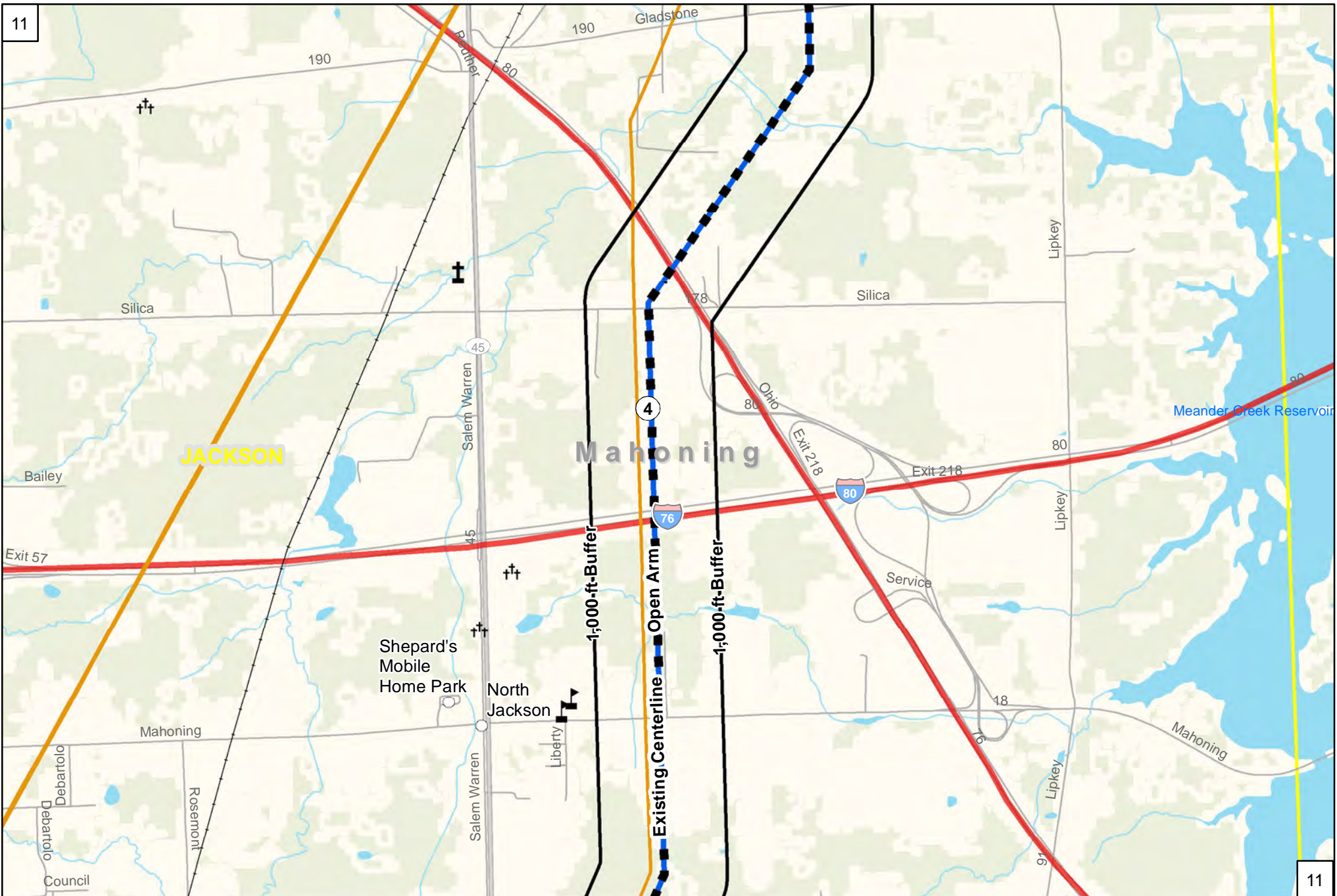
- Populated Place
- ⊕ Cemetery
- ⊕ Church
- ⊕ School
- ⊕ Airport
- Proposed Route Centerline
- Open Arm
- Rebuild Existing Structures
- Re-energize
- 1,000 Foot Buffer Area
- Interstate
- US Hwy
- State Hwy
- Local Road
- Railroad
- Wildlife Area/PA Gameland
- State Park
- State Forest
- Department of Defense
- National Park
- Local Park
- Stream/Waterbody
- Existing Transmission
- Municipality Boundary



**Bruce Mansfield-Glenwillow
345 kV Transmission Line
Exhibit 1 - Project Area Maps**




American Transmission Systems, Inc.
a subsidiary of FirstEnergy Corp.



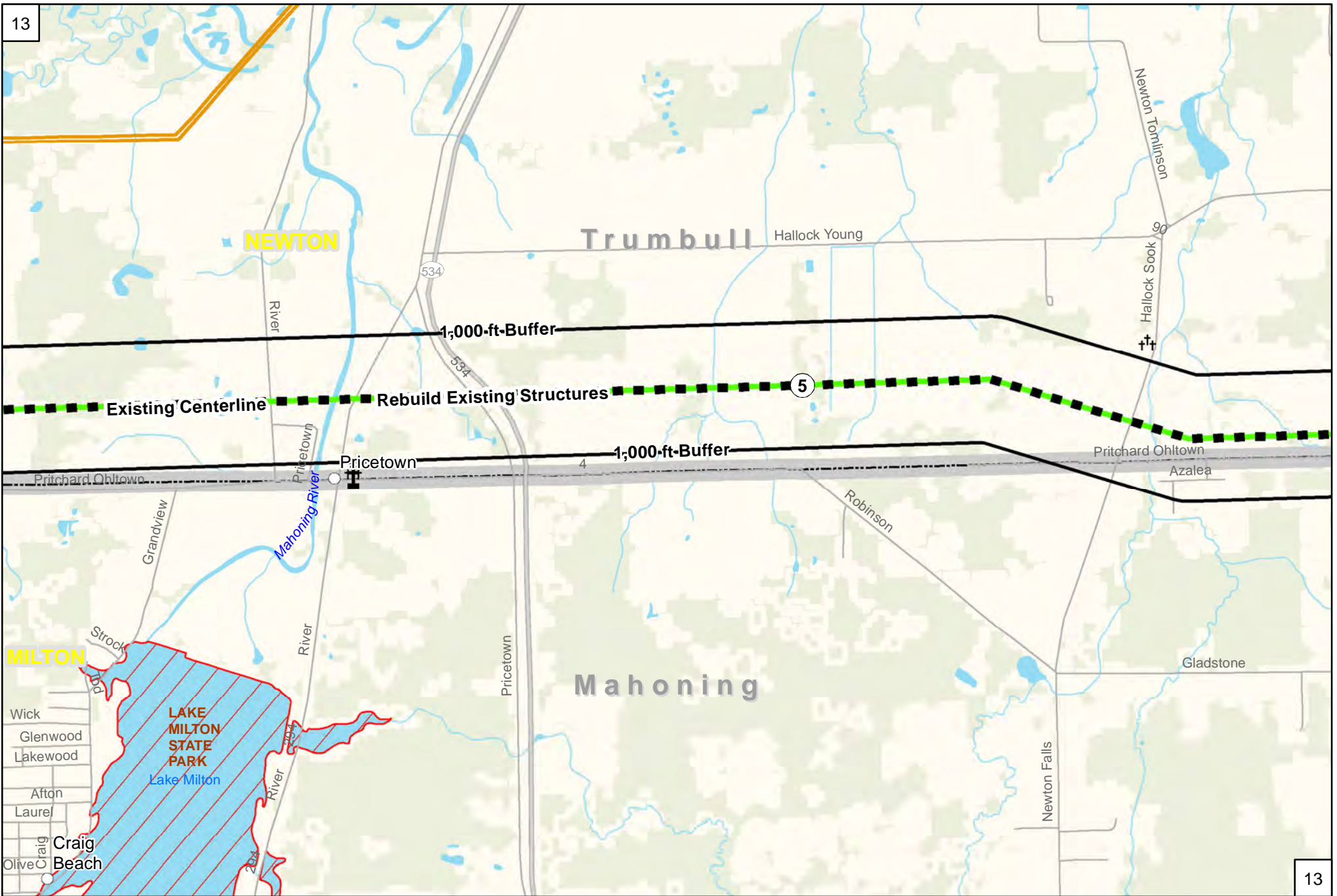
Legend

- Populated Place
- ⊕ Cemetery
- ⊕ Church
- ⊕ School
- ⊕ Airport
- ⊕ Substation
- ⊕ Rebuild Existing Structures
- ⊕ Re-energize
- ⊕ 1,000 Foot Buffer Area
- Proposed Route Centerline
- Open Arm
- Interstate
- US Hwy
- State Hwy
- Local Road
- Railroad
- Wildlife Area/PA Gameland
- State Park
- State Forest
- Department of Defense
- National Park
- Local Park
- Stream/Waterbody
- Existing Transmission
- Municipality Boundary



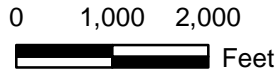
**Bruce Mansfield-Glenwillow
345 kV Transmission Line
Exhibit 1 - Project Area Maps**





Legend

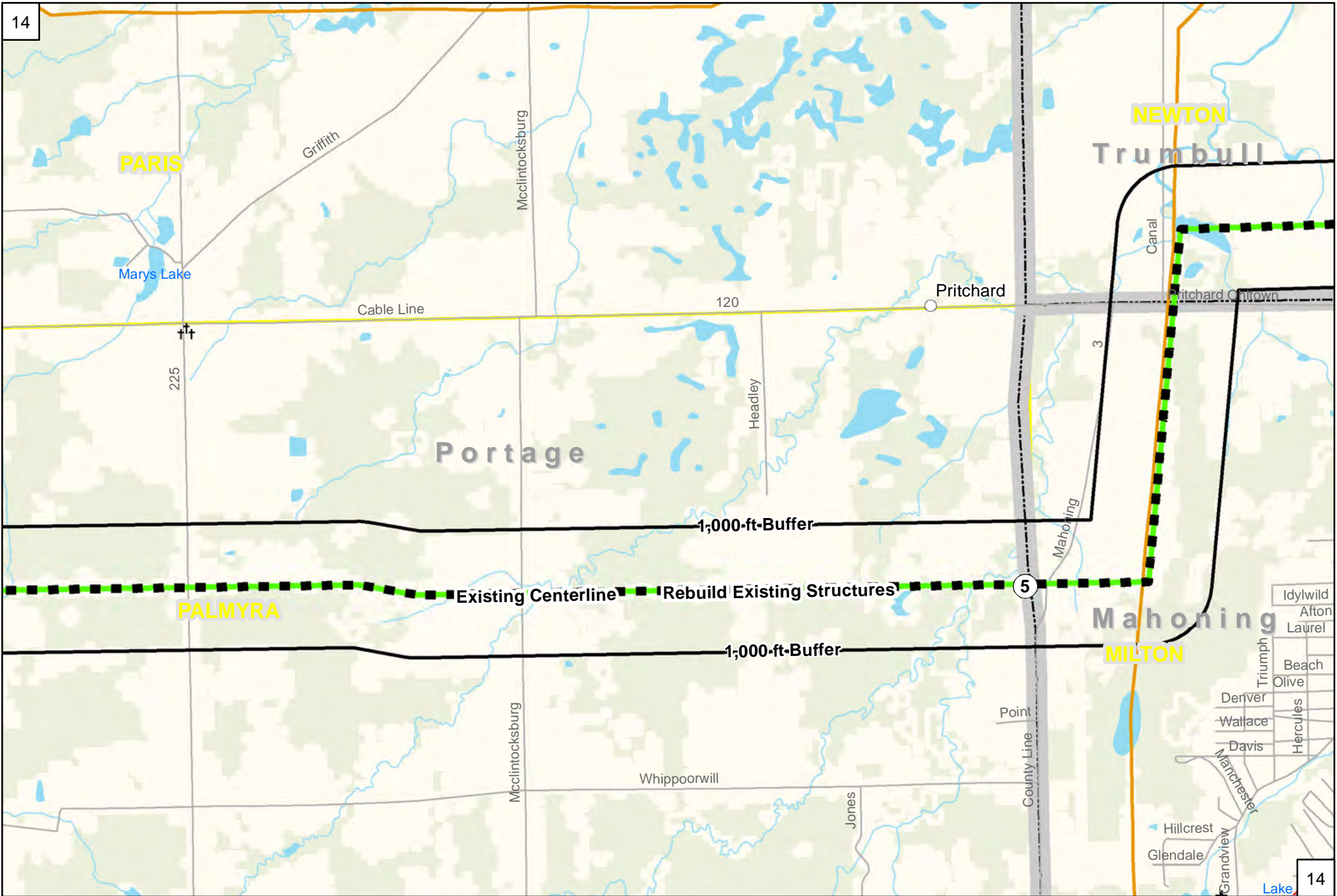
- | | | | | | |
|-------------------|------------|----------------------------------|--------------|-----------------------------|-------------------------|
| ○ Populated Place | ⛔ Cemetery | Proposed Route Centerline | — Interstate | 🌳 Wildlife Area/PA Gameland | 🌳 Local Park |
| ⦿ Substation | ⛔ Church | — Open Arm | — US Hwy | 🏠 State Park | 💧 Stream/Waterbody |
| ✈️ Airport | 🎓 School | — Rebuild Existing Structures | — State Hwy | 🌲 State Forest | 🟡 Existing Transmission |
| | | — Re-energize | — Local Road | 🏢 Department of Defense | 🟡 Municipality Boundary |
| | | 🟩 1,000 Foot Buffer Area | — Railroad | 🏠 National Park | |



**Bruce Mansfield-Glenwillow
345 kV Transmission Line
Exhibit 1 - Project Area Maps**




American Transmission Systems, Inc.
a subsidiary of FirstEnergy Corp.



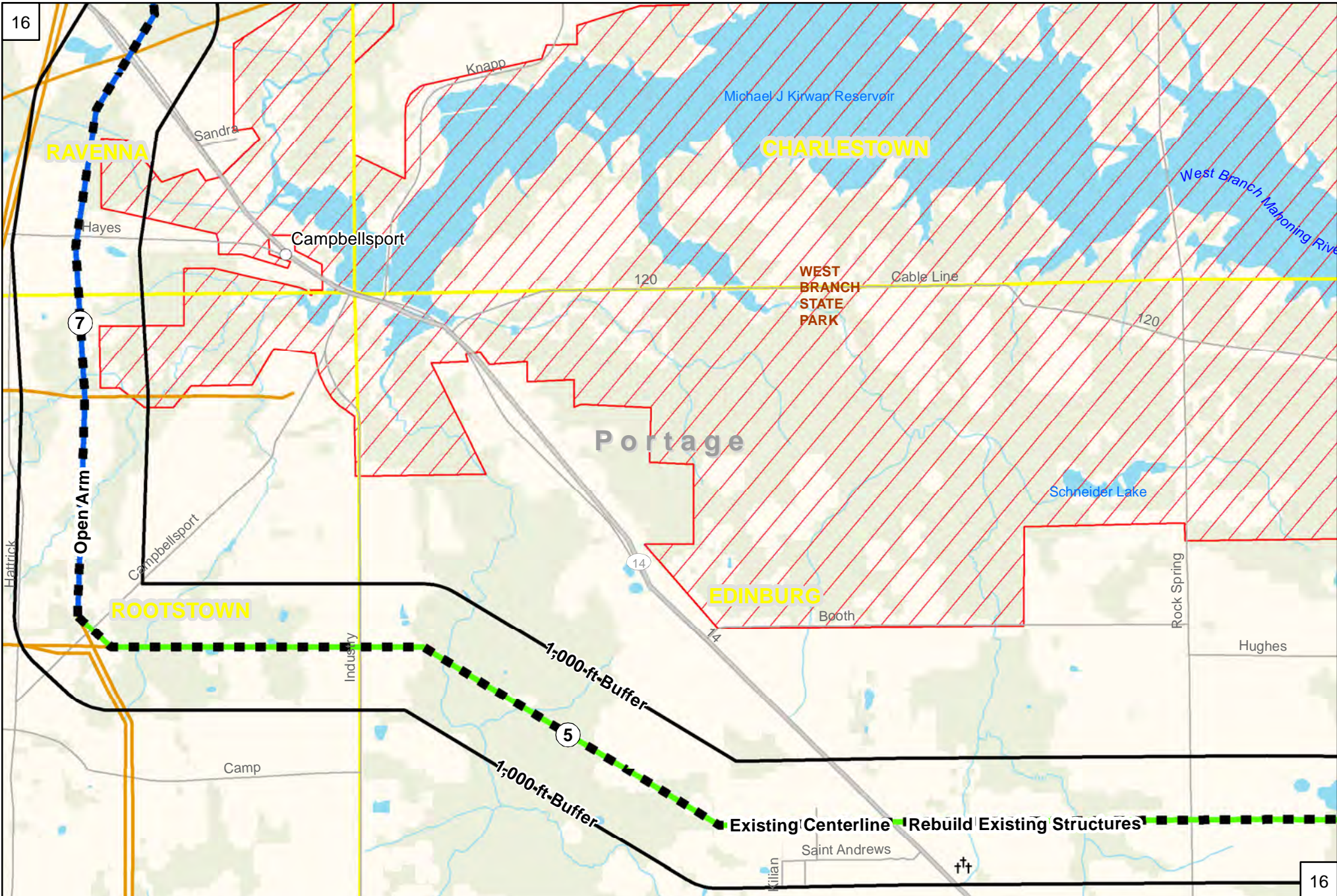
Legend

- Populated Place
- ⊕ Cemetery
- ⊕ Church
- ⊕ School
- ⊕ Airport
- ⊕ Substation
- ⊕ Re-energize
- ⊕ 1,000 Foot Buffer Area
- Proposed Route Centerline**
- Open Arm
- Rebuild Existing Structures
- Interstate
- US Hwy
- State Hwy
- Local Road
- Railroad
- Wildlife Area/PA Gameland
- State Park
- State Forest
- Department of Defense
- National Park
- Local Park
- Stream/Waterbody
- Existing Transmission
- Municipality Boundary




**Bruce Mansfield-Glenwillow
345 kV Transmission Line
Exhibit 1 - Project Area Maps**





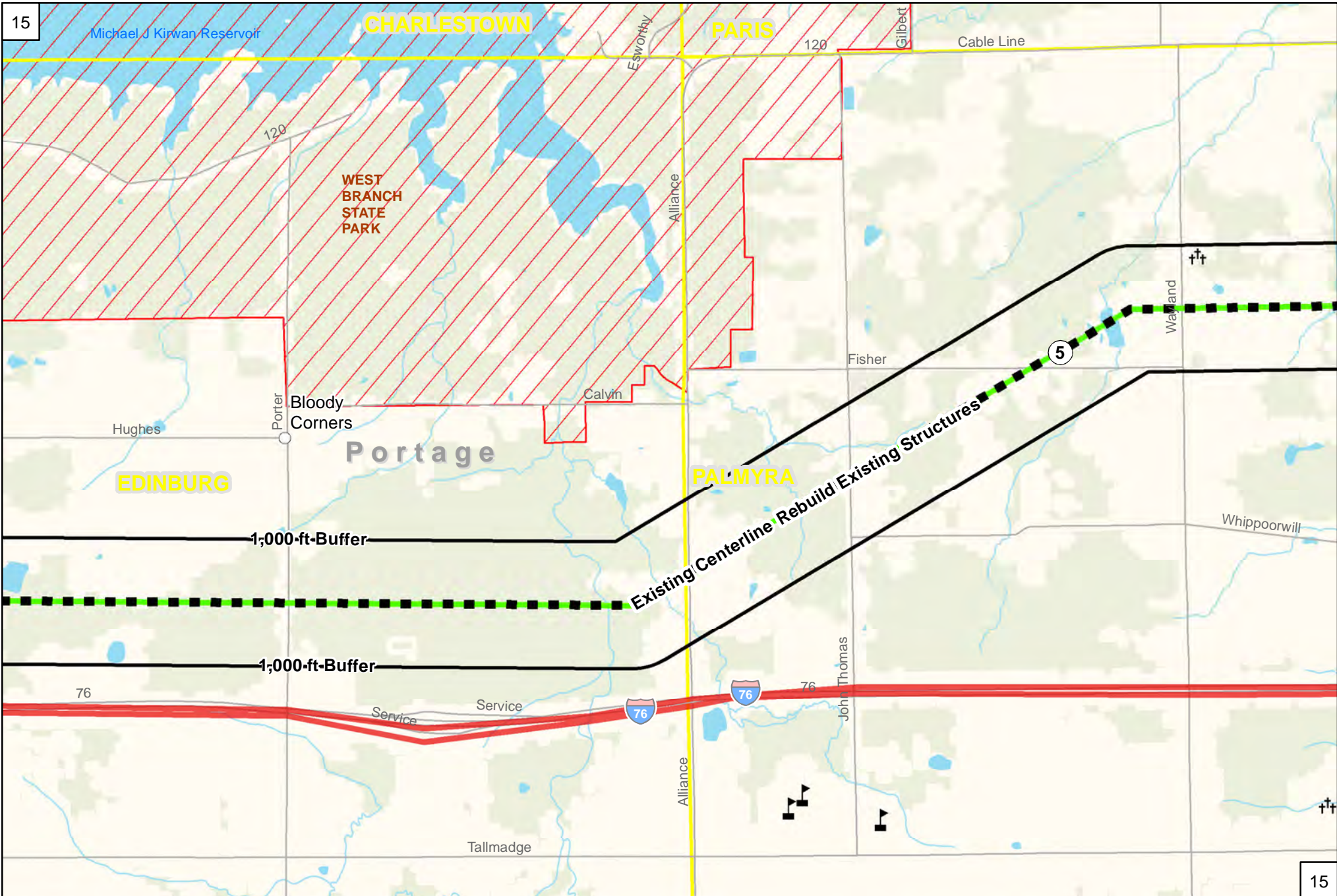
Legend

- Populated Place
- ⊕ Cemetery
- ⊕ Church
- ⊕ School
- ⊕ Airport
- ⊕ Substation
- ⊕ Re-energize
- ⊕ 1,000 Foot Buffer Area
- Proposed Route Centerline**
- Open Arm
- Rebuild Existing Structures
- Existing Transmission
- 1,000 Foot Buffer Area
- Interstate
- US Hwy
- State Hwy
- Local Road
- Railroad
- Wildlife Area/PA Gameland
- State Park
- State Forest
- Department of Defense
- National Park
- Local Park
- Stream/Waterbody
- Municipality Boundary



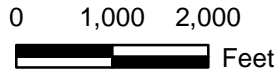
**Bruce Mansfield-Glenwillow
345 kV Transmission Line
Exhibit 1 - Project Area Maps**





Legend

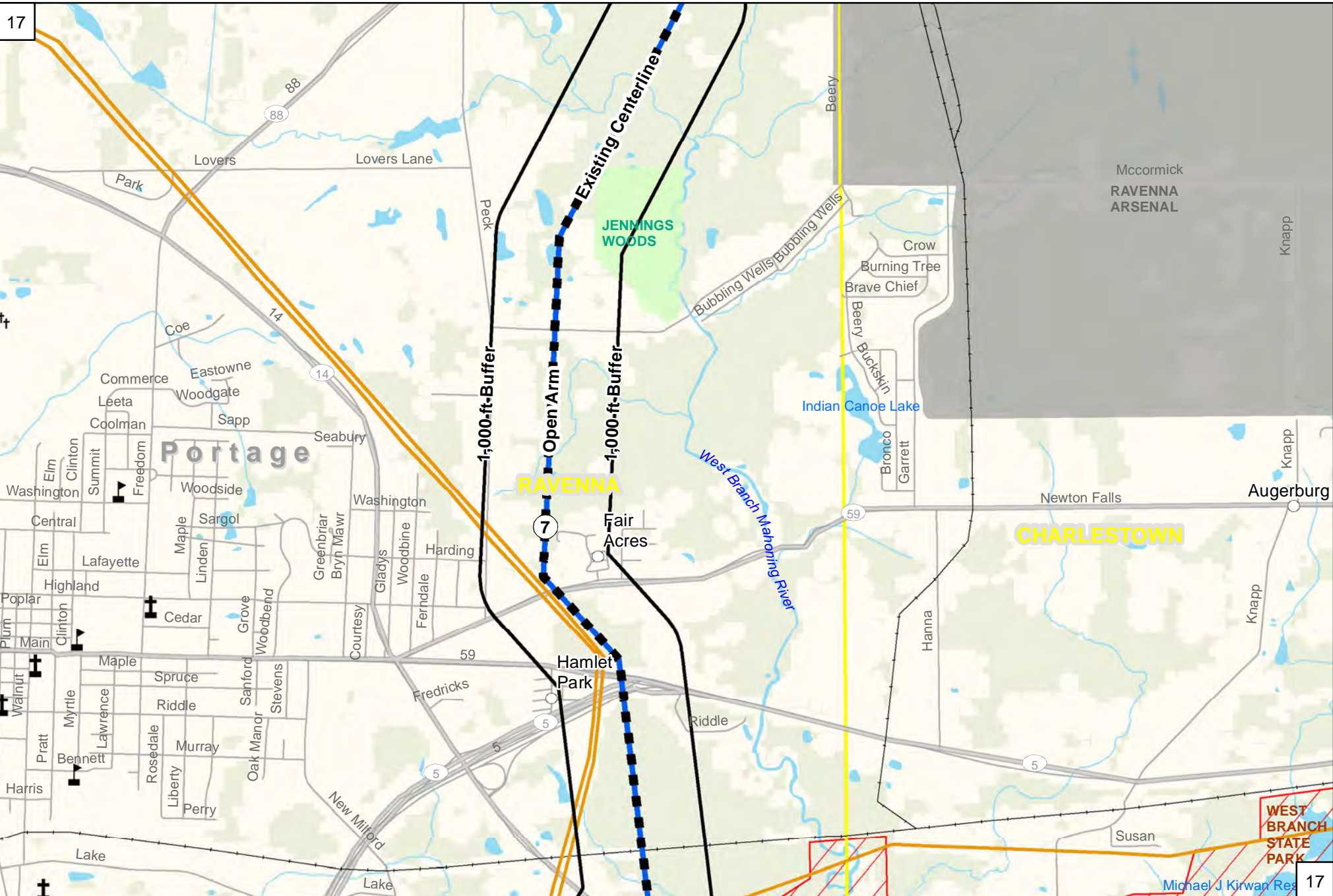
- Populated Place
- ⊕ Cemetery
- ⊕ Church
- ⊕ School
- ⊕ Airport
- Substation
- ⊕ Re-energize
- 1,000 Foot Buffer Area
- Proposed Route Centerline
- Open Arm
- Rebuild Existing Structures
- Interstate
- US Hwy
- State Hwy
- Local Road
- Railroad
- Wildlife Area/PA Gameland
- State Park
- State Forest
- Department of Defense
- National Park
- Local Park
- Stream/Waterbody
- Existing Transmission
- Municipality Boundary



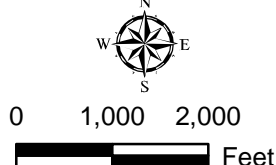
**Bruce Mansfield-Glenwillow
345 kV Transmission Line
Exhibit 1 - Project Area Maps**



American Transmission Systems, Inc.
a subsidiary of FirstEnergy Corp.

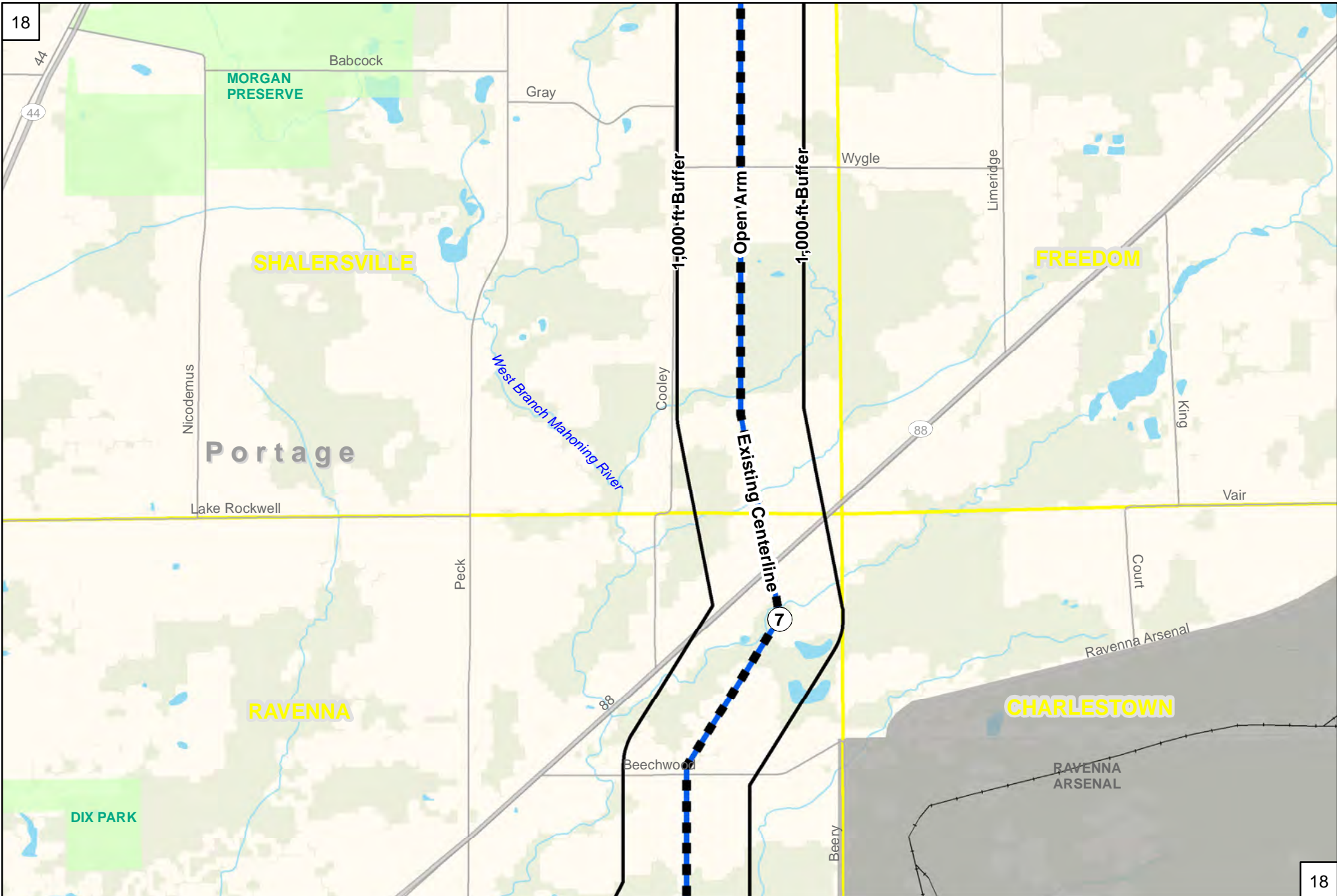


- Legend**
- Populated Place
 - ⊕ Cemetery
 - ⊕ Church
 - ⊕ School
 - ⊕ Airport
 - Proposed Route Centerline
 - Open Arm
 - Rebuild Existing Structures
 - Re-energize
 - 1,000 Foot Buffer Area
 - Interstate
 - US Hwy
 - State Hwy
 - Local Road
 - Railroad
 - Wildlife Area/PA Gameland
 - State Park
 - State Forest
 - Department of Defense
 - National Park
 - Local Park
 - Stream/Waterbody
 - Existing Transmission
 - Municipality Boundary



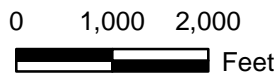
**Bruce Mansfield-Glenwillow
345 kV Transmission Line
Exhibit 1 - Project Area Maps**





Legend

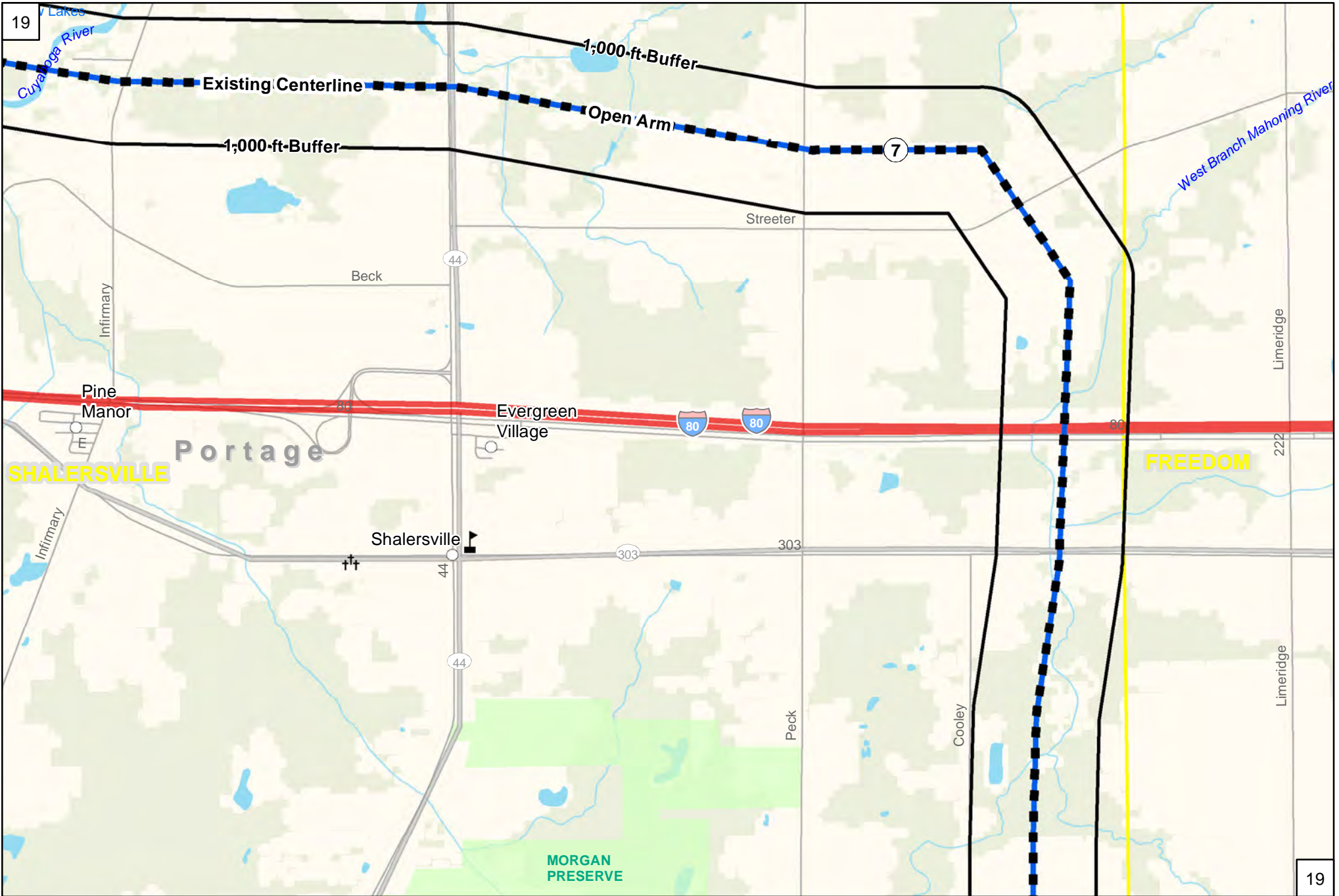
- Populated Place
- ⊕ Cemetery
- ⊕ Church
- ⊕ School
- ⊕ Airport
- ⊕ Substation
- ⊕ Re-energize
- ⊕ 1,000 Foot Buffer Area
- Proposed Route Centerline**
- Open Arm
- Rebuild Existing Structures
- 1,000 Foot Buffer Area
- Interstate
- US Hwy
- State Hwy
- Local Road
- Railroad
- Wildlife Area/PA Gameland
- State Park
- State Forest
- Department of Defense
- National Park
- Local Park
- Stream/Waterbody
- Existing Transmission
- Municipality Boundary



**Bruce Mansfield-Glenwillow
345 kV Transmission Line
Exhibit 1 - Project Area Maps**




American Transmission Systems, Inc.
a subsidiary of FirstEnergy Corp.



Legend

- Populated Place
- ⊕ Cemetery
- ⊕ Church
- ⊕ School
- ⊕ Airport
- Proposed Route Centerline
- Open Arm
- Rebuild Existing Structures
- Re-energize
- 1,000 Foot Buffer Area
- Interstate
- US Hwy
- State Hwy
- Local Road
- Railroad
- Wildlife Area/PA Gameland
- State Park
- State Forest
- Department of Defense
- National Park
- Local Park
- Stream/Waterbody
- Existing Transmission
- Municipality Boundary



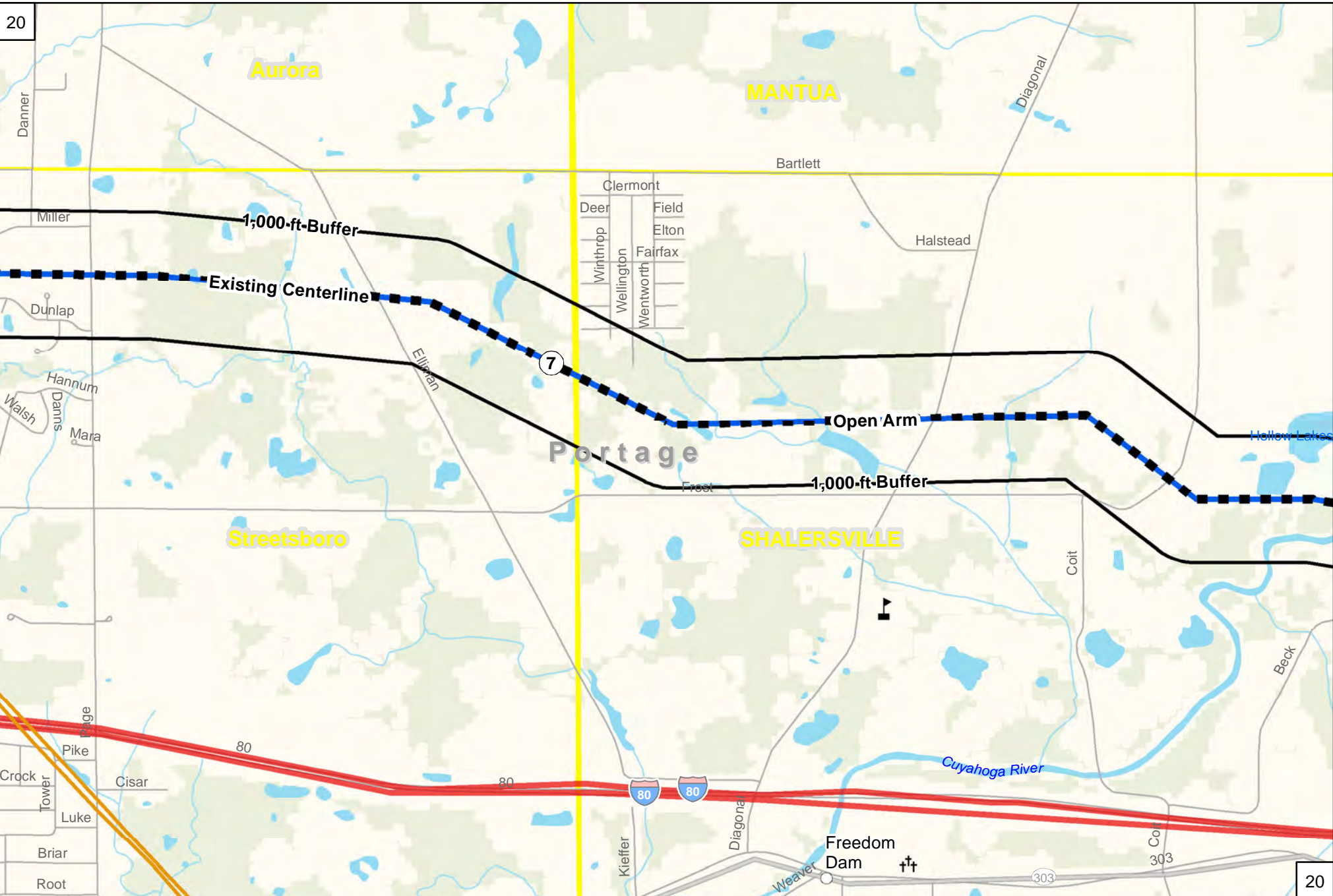
**Bruce Mansfield-Glenwillow
345 kV Transmission Line
Exhibit 1 - Project Area Maps**



American Transmission Systems, Inc.
a subsidiary of FirstEnergy Corp.

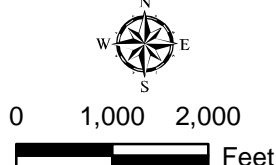
19

19



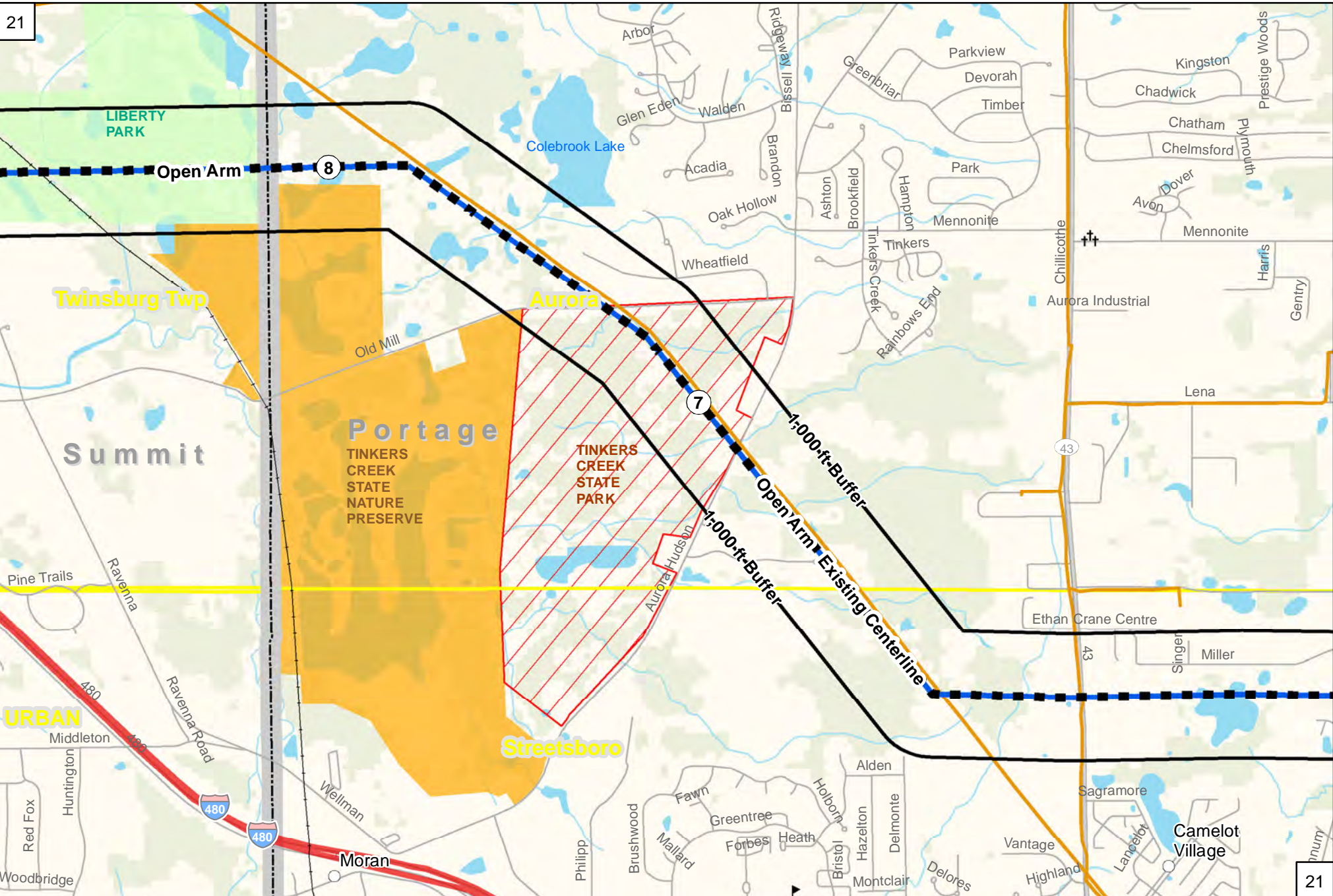
Legend

○ Populated Place	⛪ Cemetery	Proposed Route Centerline	— Interstate	🌳 Wildlife Area/PA Gameland	🌳 Local Park
⦿ Substation	⛪ Church	▬ Open Arm	— US Hwy	🏠 State Park	💧 Stream/Waterbody
✈ Airport	🎓 School	🏠 Rebuild Existing Structures	— State Hwy	🌲 State Forest	📡 Existing Transmission
		🔌 Re-energize	— Local Road	🏢 Department of Defense	📏 1,000 Foot Buffer Area
		📏 1,000 Foot Buffer Area	— Railroad	🏠 National Park	



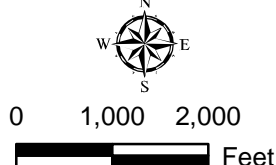
**Bruce Mansfield-Glenwillow
345 kV Transmission Line
Exhibit 1 - Project Area Maps**

ATSI
American Transmission Systems, Inc.
a subsidiary of FirstEnergy Corp.



Legend

○ Populated Place	⛪ Cemetery	Proposed Route Centerline	— Interstate	■ Wildlife Area/PA Gameland	■ Local Park
⊙ Substation	⛪ Church	▬ Open Arm	— US Hwy	▭ State Park	■ Stream/Waterbody
✈ Airport	⚓ School	▬ Rebuild Existing Structures	— State Hwy	■ State Forest	▬ Existing Transmission
		▬ Re-energize	— Local Road	■ Department of Defense	▭ Municipality Boundary
		▭ 1,000 Foot Buffer Area	— Railroad	■ National Park	

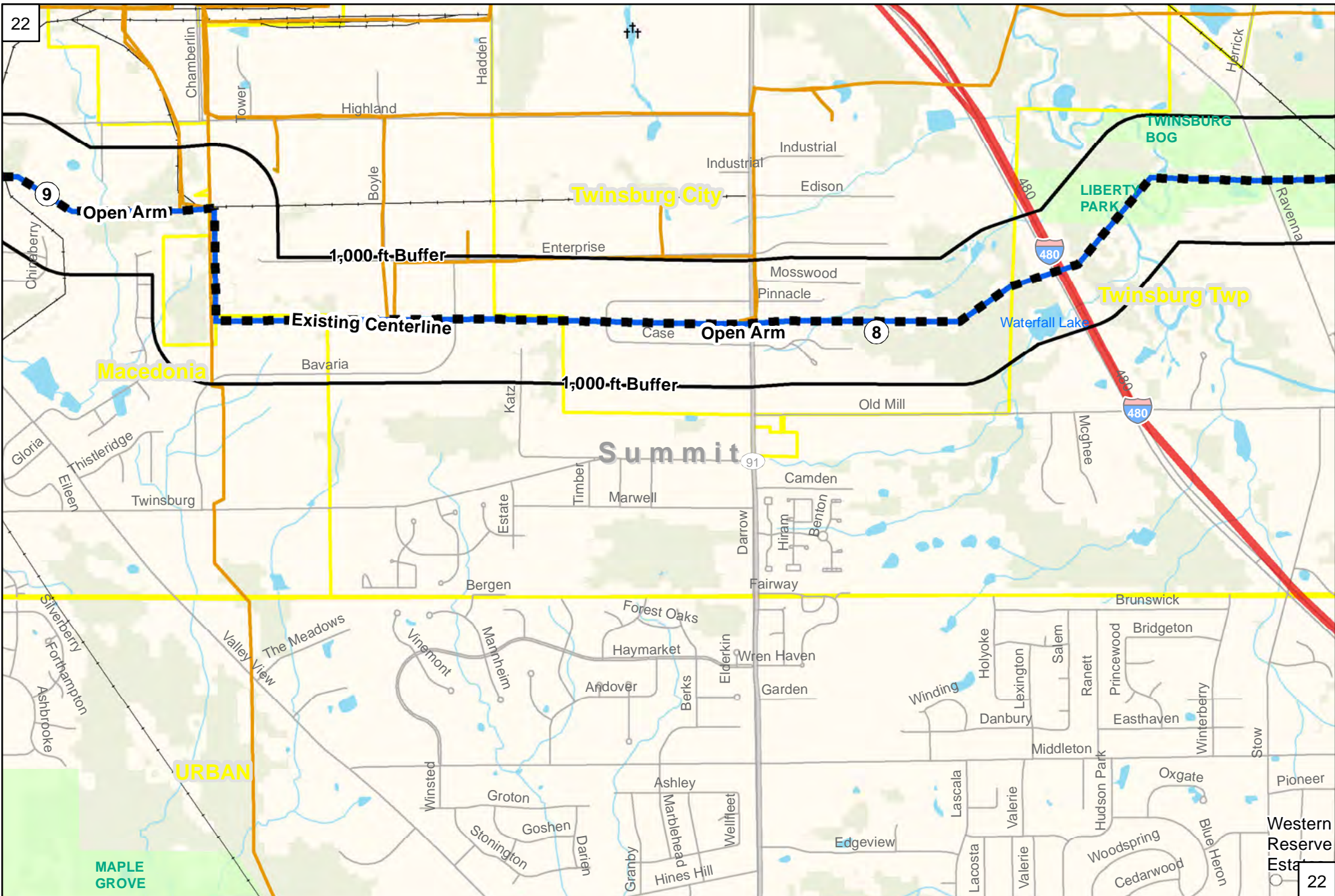


**Bruce Mansfield-Glenwillow
345 kV Transmission Line
Exhibit 1 - Project Area Maps**



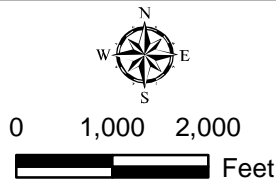
21

21



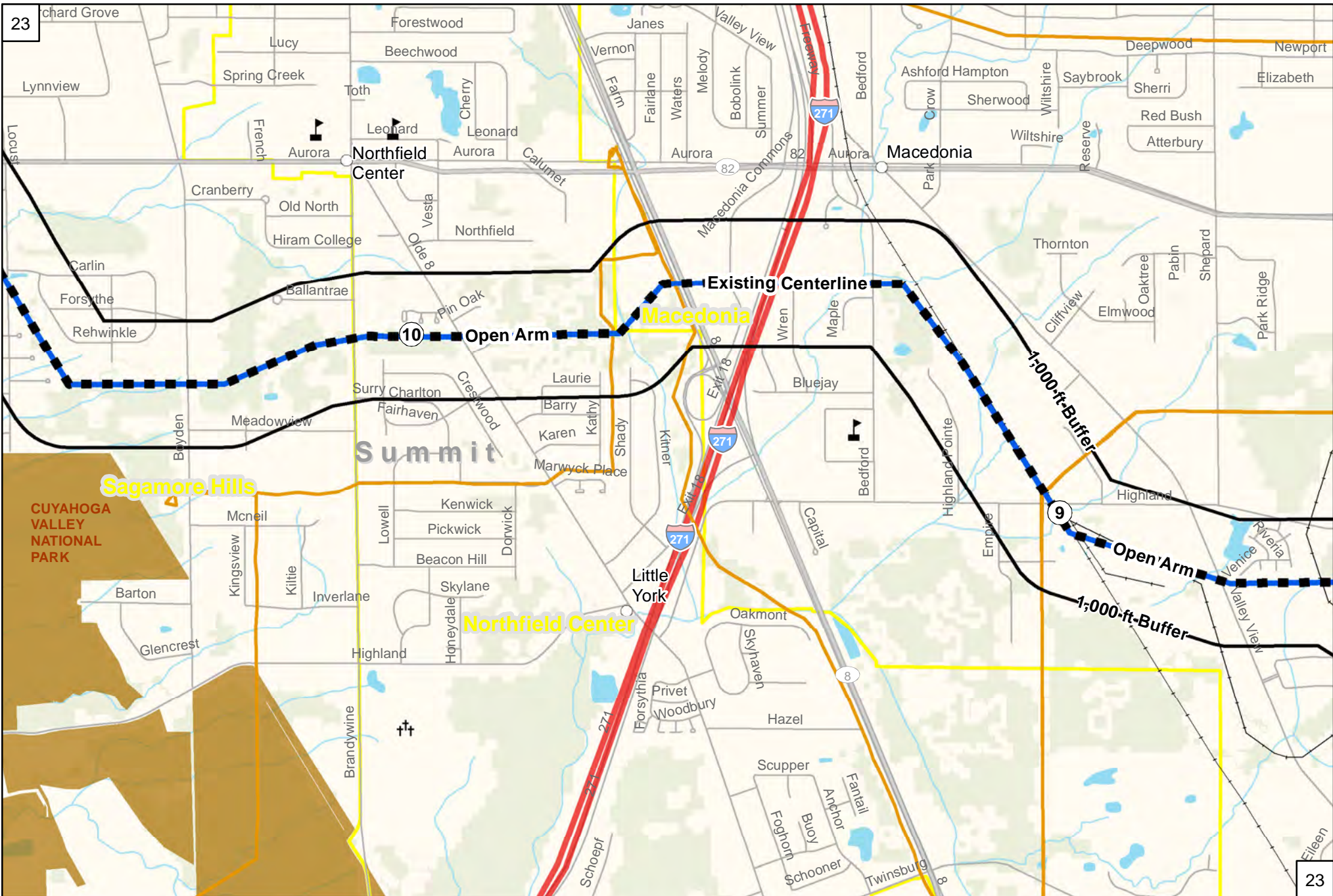
Legend

○ Populated Place	⛪ Cemetery	Proposed Route Centerline	— Interstate	🟡 Wildlife Area/PA Gameland	🟢 Local Park
⦿ Substation	⛪ Church	▬ Open Arm	— US Hwy	🟠 State Park	🟦 Stream/Waterbody
✈ Airport	🎓 School	🟩 Rebuild Existing Structures	— State Hwy	🟢 State Forest	🟠 Existing Transmission
		🟪 Re-energize	— Local Road	🏠 Department of Defense	🟡 Municipality Boundary
		🟩 1,000 Foot Buffer Area	— Railroad	🟢 National Park	



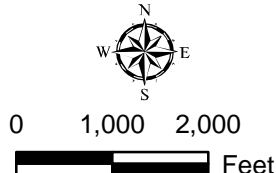
**Bruce Mansfield-Glenwillow
345 kV Transmission Line
Exhibit 1 - Project Area Maps**





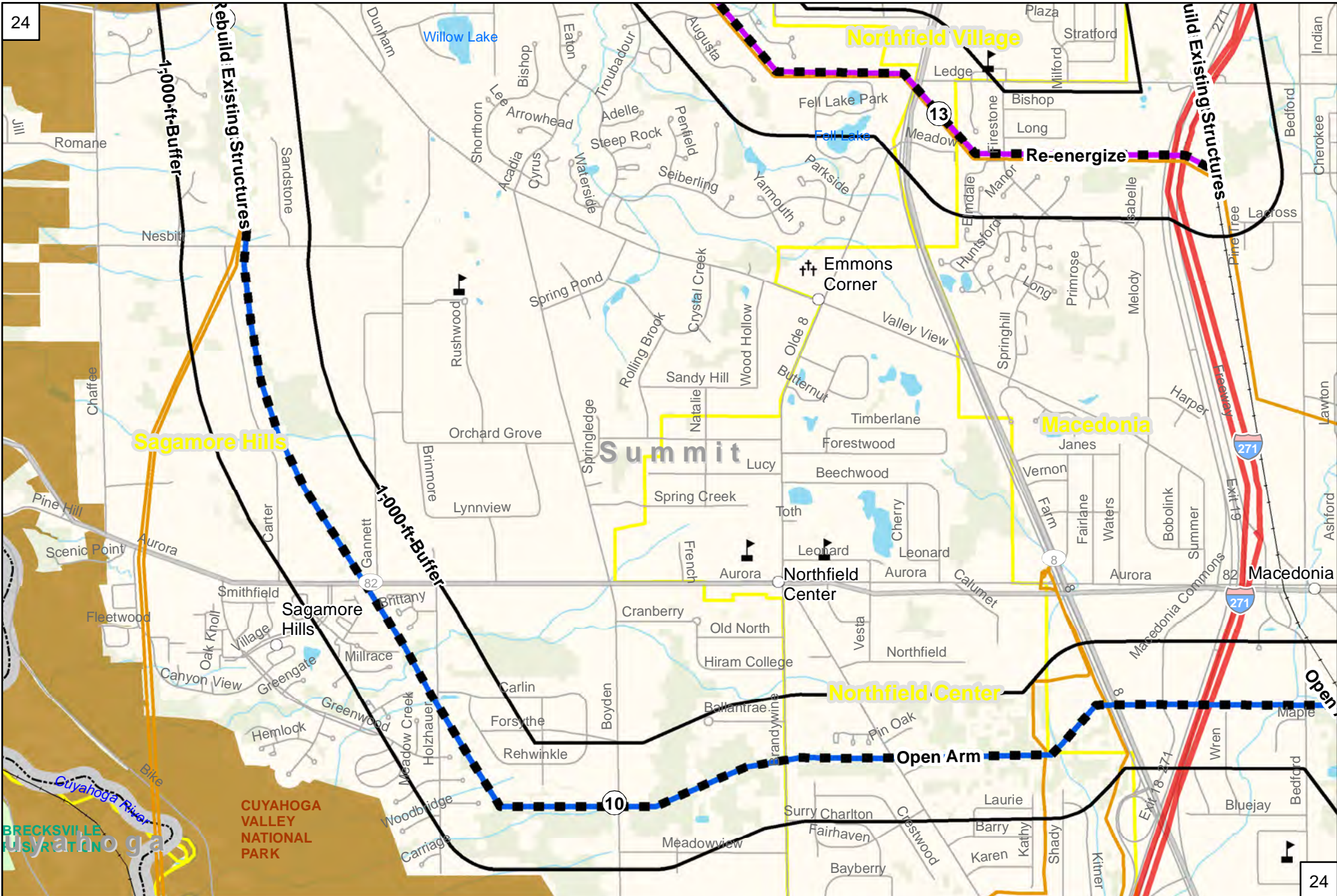
Legend

○ Populated Place	⛔ Cemetery	Proposed Route Centerline	🚚 Interstate	🌿 Wildlife Area/PA Gameland	🌳 Local Park
⊙ Substation	⛪ Church	➡ Open Arm	🛣 US Hwy	🏞 State Park	💧 Stream/Waterbody
✈ Airport	🎓 School	🏠 Rebuild Existing Structures	🛣 State Hwy	🌲 State Forest	📡 Existing Transmission
		🔌 Re-energize	🛣 Local Road	🏢 Department of Defense	🟡 Municipality Boundary
		📏 1,000 Foot Buffer Area	🚊 Railroad	🌲 National Park	



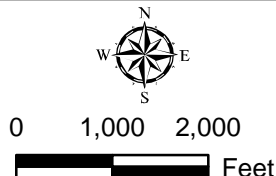
**Bruce Mansfield-Glenwillow
345 kV Transmission Line
Exhibit 1 - Project Area Maps**





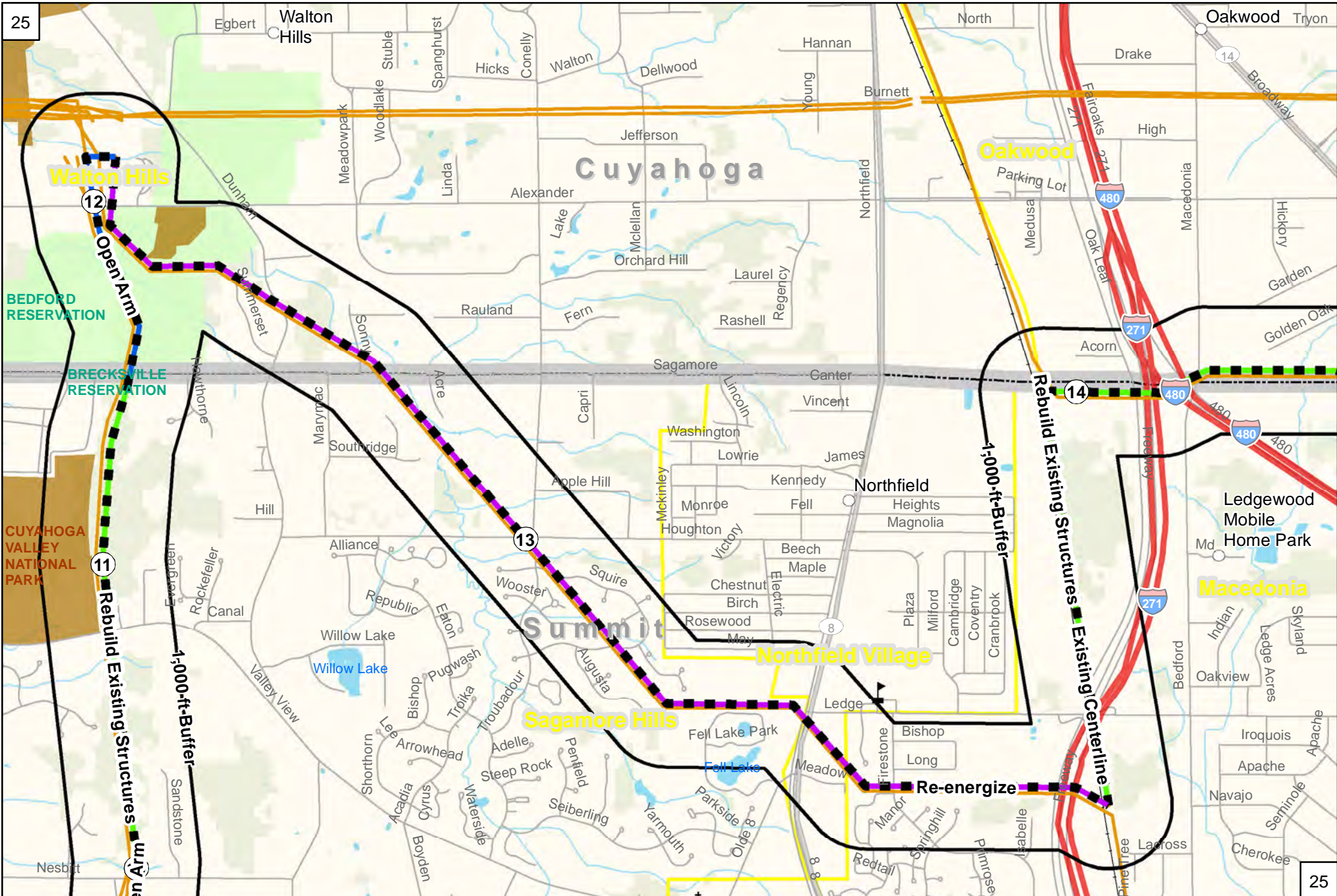
Legend

○ Populated Place	⛔ Cemetery	Proposed Route Centerline	— Interstate	🌳 Wildlife Area/PA Gameland	🌳 Local Park
⊙ Substation	⛎ Church	— Open Arm	— US Hwy	🏠 State Park	💧 Stream/Waterbody
✈ Airport	🎓 School	— Rebuild Existing Structures	— State Hwy	🌲 State Forest	📡 Existing Transmission
		— Re-energize	— Local Road	🏢 Department of Defense	📏 Municipality Boundary
		📏 1,000 Foot Buffer Area	🚂 Railroad	🏞 National Park	

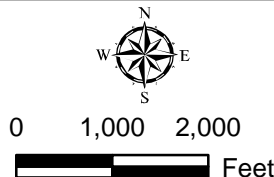


**Bruce Mansfield-Glenwillow
345 kV Transmission Line
Exhibit 1 - Project Area Maps**



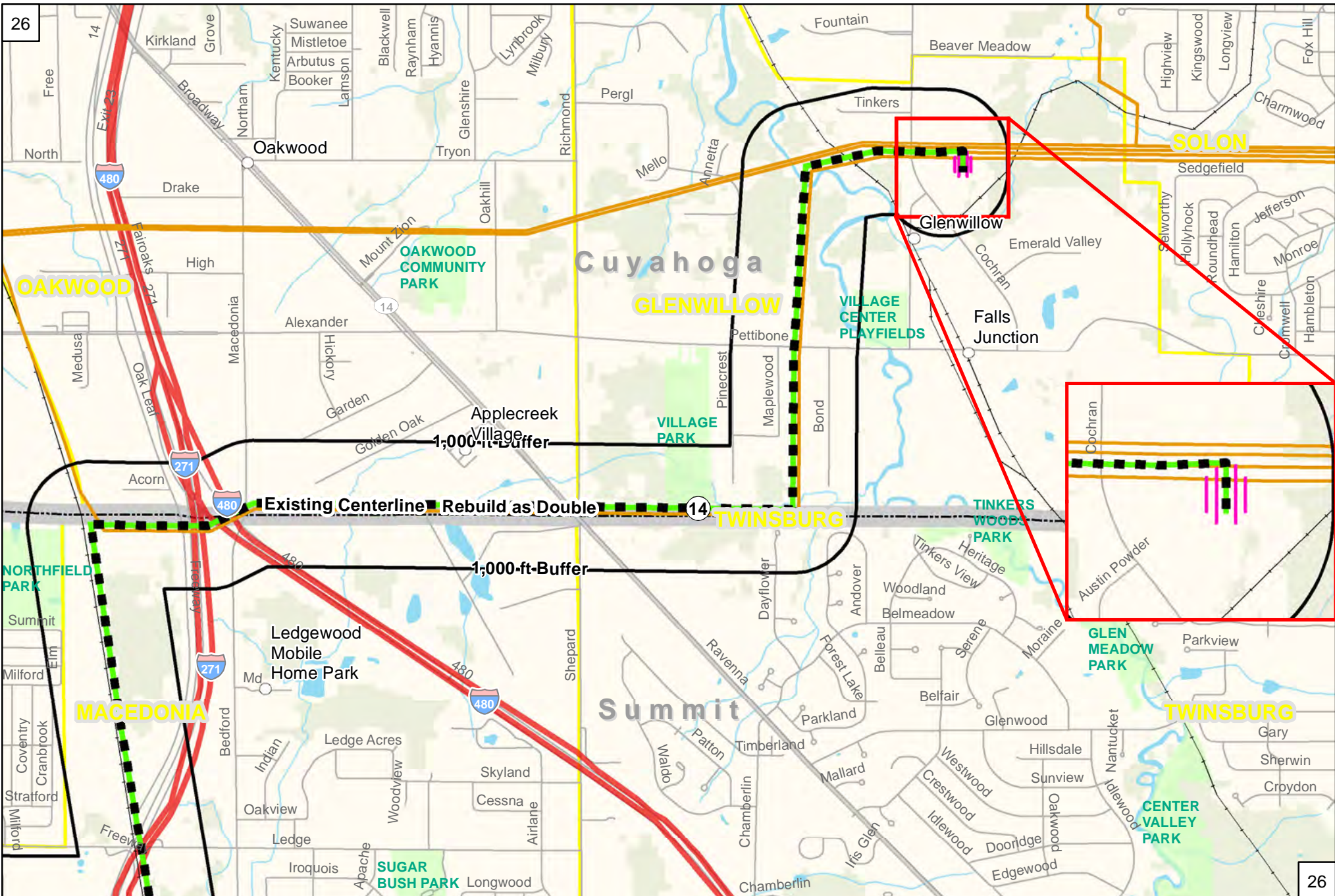


Legend	
	Populated Place
	Cemetery
	Substation
	Airport
	Proposed Route Centerline
	Open Arm
	Rebuild Existing Structures
	Re-energize
	1,000 Foot Buffer Area
	Interstate
	US Hwy
	State Hwy
	Local Road
	Railroad
	Wildlife Area/PA Gameland
	State Park
	State Forest
	Department of Defense
	National Park
	Local Park
	Stream/Waterbody
	Existing Transmission
	Municipality Boundary

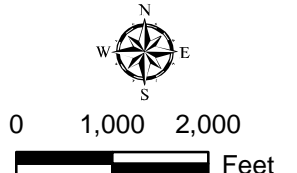


**Bruce Mansfield-Glenwillow
345 kV Transmission Line
Exhibit 1 - Project Area Maps**





Legend		Proposed Route Centerline	
○ Populated Place	⛪ Cemetery	— Rebuild Existing Structures	— Interstate
⊙ Substation	⛪ Church	— Re-energize	— Wildlife Area/PA Gameland
✈ Airport	⛪ School	— 1,000 Foot Buffer Area	— State Park
			— State Forest
			— Stream/Waterbody
			— Existing Transmission
			— Existing Transmission Realignment
			— Department of Defense
			— National Park
			— Municipality Boundary
			— Local Park
			— US Hwy
			— State Hwy
			— Local Road
			— Railroad



**Bruce Mansfield-Glenwillow
345 kV Transmission Line
Exhibit 1 - Project Area Maps**

American Transmission Systems, Inc.
a subsidiary of FirstEnergy Corp.