

**Legend**

- PROPOSED STRUCTURES
- PROPOSED ALIGNMENT
- PROPOSED ROW
- EXISTING EASEMENT
- PROPOSED ALIGNMENT (AS PRESENTED AT PUBLIC MEETING)
- PROPOSED ROW (AS PRESENTED AT PUBLIC MEETING)
- SHEET EXTENT
- PARCEL BOUNDARY

**EXISTING TRANSMISSION LINES**

- 500 KV
- 230 KV
- 69 KV

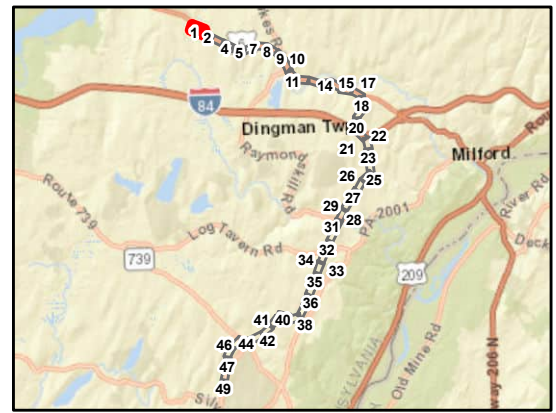
**Notes**

1. Proposed structure locations staking table provided by FirstEnergy in February 2024.
2. The existing right-of-way is based on FirstEnergy-owned easements provided by Burns & McDonnell in January 2024.

NAD 1983 State Plane PA North  
 Projection: Lambert Conformal Conic  
 Linear Unit: US Foot

References:  
 Parcel Boundaries for Pike County  
 (Provided by FirstEnergy 4/2025)  
 Existing Transmission Network (PowerMap 2012)  
 Pike County 0.5-Foot Orthoimagery (PEMA 2020)

1 inch = 100 feet



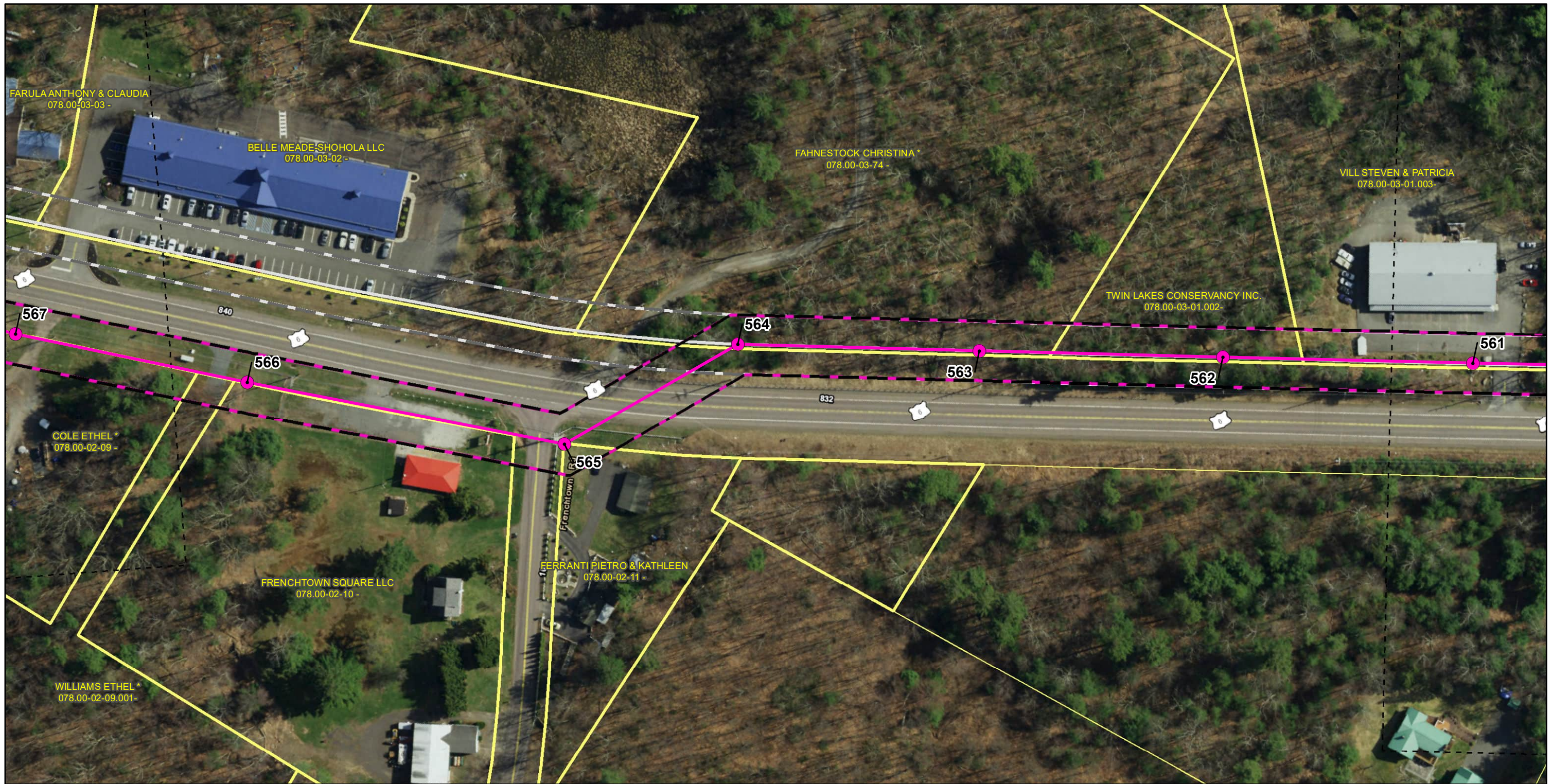
**AECOM**

**Birchwood Lakes - Walker Mapbook**

Sheet 1 of 49  
 Shawnee - Walker 69 kV  
 Transmission Line Project  
 Monroe & Pike Counties, Pennsylvania

FirstEnergy Corporation: Akron, Ohio

Prepared By: MKB	Checked By: BAB/DJY
Job: 60650969	Date: 4/14/2026



**Legend**

- PROPOSED STRUCTURES
- PROPOSED ALIGNMENT
- PROPOSED ROW
- EXISTING EASEMENT
- PROPOSED ALIGNMENT (AS PRESENTED AT PUBLIC MEETING)
- PROPOSED ROW (AS PRESENTED AT PUBLIC MEETING)
- SHEET EXTENT
- PARCEL BOUNDARY

**EXISTING TRANSMISSION LINES**

- 500 KV
- 230 KV
- 69 KV

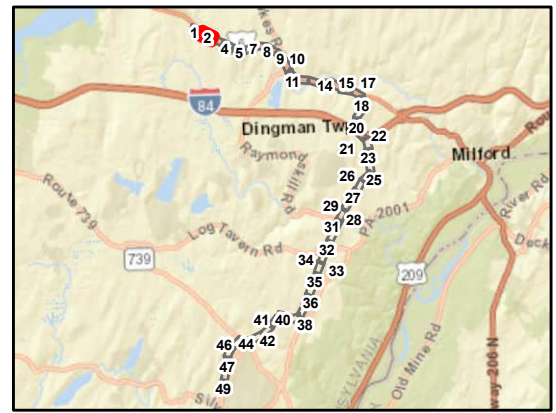
**Notes**

- Proposed structure locations staking table provided by FirstEnergy in February 2024.
- The existing right-of-way is based on FirstEnergy-owned easements provided by Burns & McDonnell in January 2024.

NAD 1983 State Plane PA North  
Projection: Lambert Conformal Conic  
Linear Unit: US Foot

References:  
Parcel Boundaries for Pike County  
(Provided by FirstEnergy 4/2025)  
Existing Transmission Network (PowerMap 2012)  
Pike County 0.5-Foot Orthoimagery (PEMA 2020)

0 50 100 200  
Feet  
1 inch = 100 feet



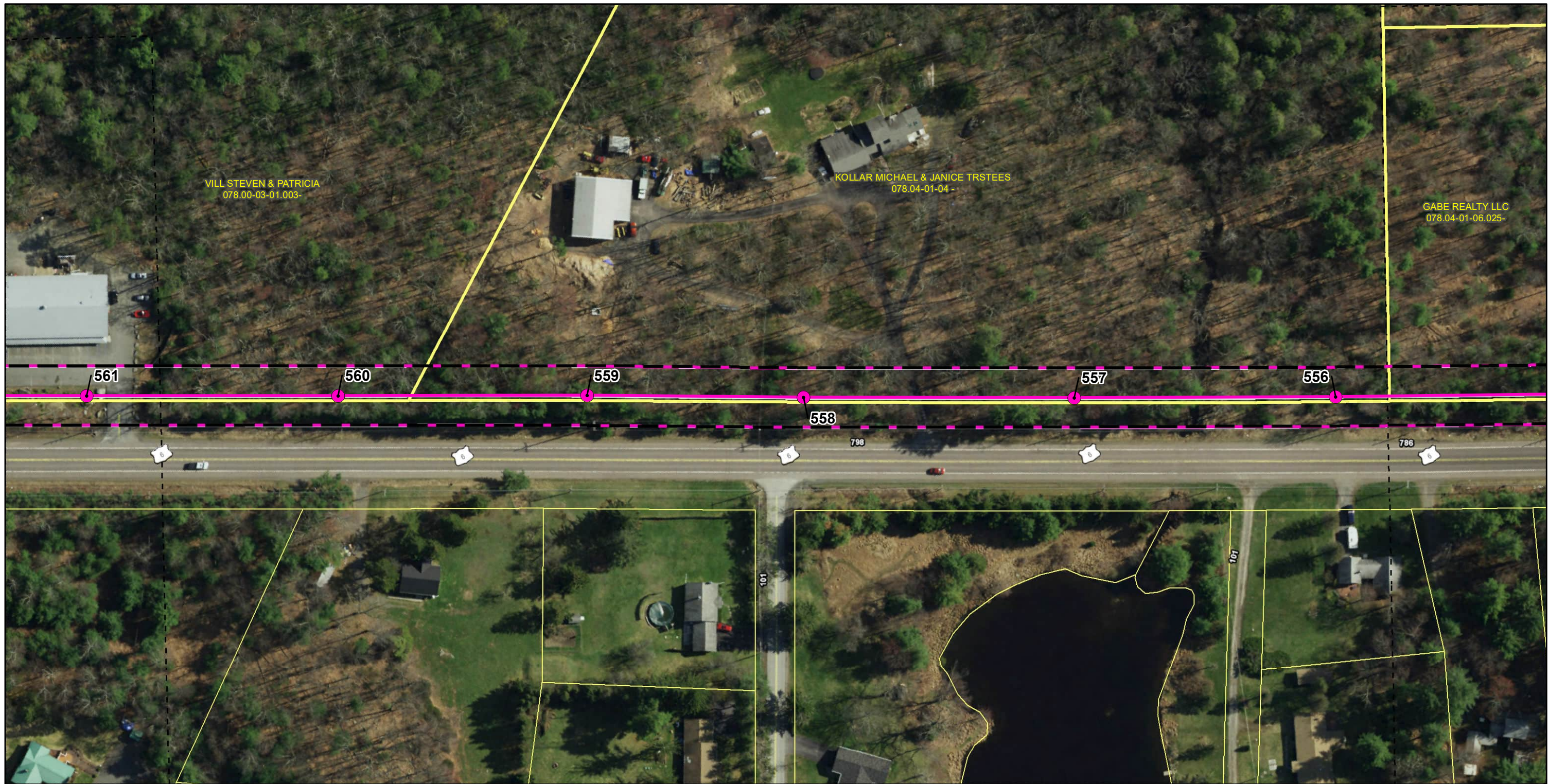
**AECOM**

**Birchwood Lakes - Walker Mapbook**

Sheet 2 of 49  
Shawnee - Walker 69 kV  
Transmission Line Project  
Monroe & Pike Counties, Pennsylvania

FirstEnergy Corporation: Akron, Ohio

Prepared By: MKB	Checked By: BAB/DJY
Job: 60650969	Date: 4/14/2026



**Legend**

- PROPOSED STRUCTURES
- PROPOSED ALIGNMENT
- PROPOSED ROW
- EXISTING EASEMENT
- PROPOSED ALIGNMENT (AS PRESENTED AT PUBLIC MEETING)
- PROPOSED ROW (AS PRESENTED AT PUBLIC MEETING)
- SHEET EXTENT
- PARCEL BOUNDARY

**EXISTING TRANSMISSION LINES**

- 500 KV
- 230 KV
- 69 KV

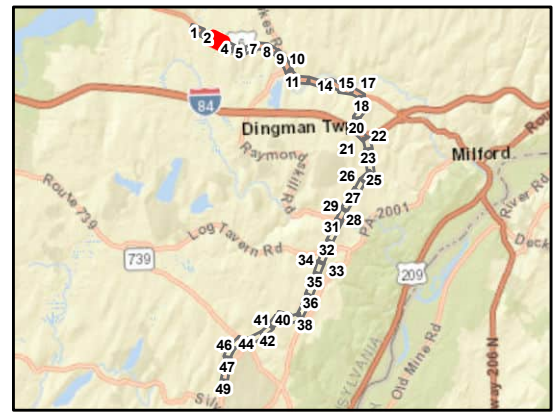
**Notes**

1. Proposed structure locations staking table provided by FirstEnergy in February 2024.
2. The existing right-of-way is based on FirstEnergy-owned easements provided by Burns & McDonnell in January 2024.

NAD 1983 State Plane PA North  
 Projection: Lambert Conformal Conic  
 Linear Unit: US Foot

References:  
 Parcel Boundaries for Pike County  
 (Provided by FirstEnergy 4/2025)  
 Existing Transmission Network (PowerMap 2012)  
 Pike County 0.5-Foot Orthoimagery (PEMA 2020)

1 inch = 100 feet



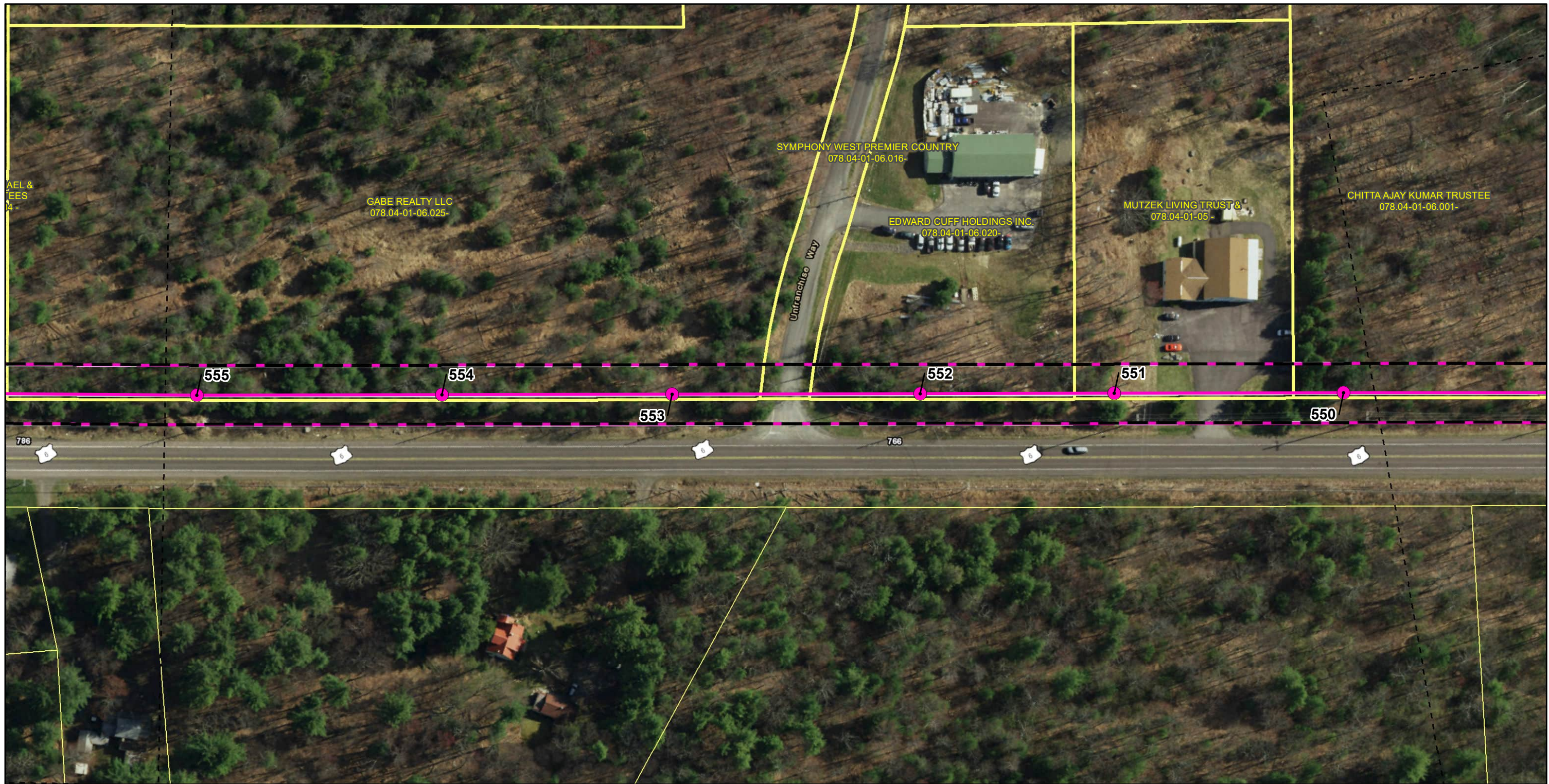
**AECOM**

**Birchwood Lakes - Walker Mapbook**

Sheet 3 of 49  
 Shawnee - Walker 69 kV  
 Transmission Line Project  
 Monroe & Pike Counties, Pennsylvania

FirstEnergy Corporation: Akron, Ohio

Prepared By: MKB	Checked By: BAB/DJY
Job: 60650969	Date: 4/14/2026



**Legend**

- PROPOSED STRUCTURES
- PROPOSED ALIGNMENT
- PROPOSED ROW
- EXISTING EASEMENT
- PROPOSED ALIGNMENT (AS PRESENTED AT PUBLIC MEETING)
- PROPOSED ROW (AS PRESENTED AT PUBLIC MEETING)
- SHEET EXTENT
- PARCEL BOUNDARY

**EXISTING TRANSMISSION LINES**

- 500 KV
- 230 KV
- 69 KV

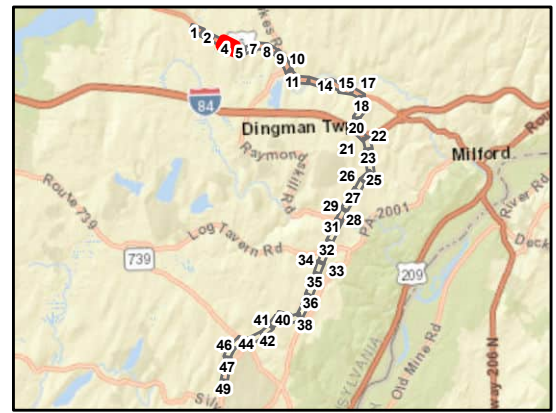
**Notes**

1. Proposed structure locations staking table provided by FirstEnergy in February 2024.
2. The existing right-of-way is based on FirstEnergy-owned easements provided by Burns & McDonnell in January 2024.

NAD 1983 State Plane PA North  
 Projection: Lambert Conformal Conic  
 Linear Unit: US Foot

References:  
 Parcel Boundaries for Pike County  
 (Provided by FirstEnergy 4/2025)  
 Existing Transmission Network (PowerMap 2012)  
 Pike County 0.5-Foot Orthoimagery (PEMA 2020)

0 50 100 200  
 Feet  
 1 inch = 100 feet



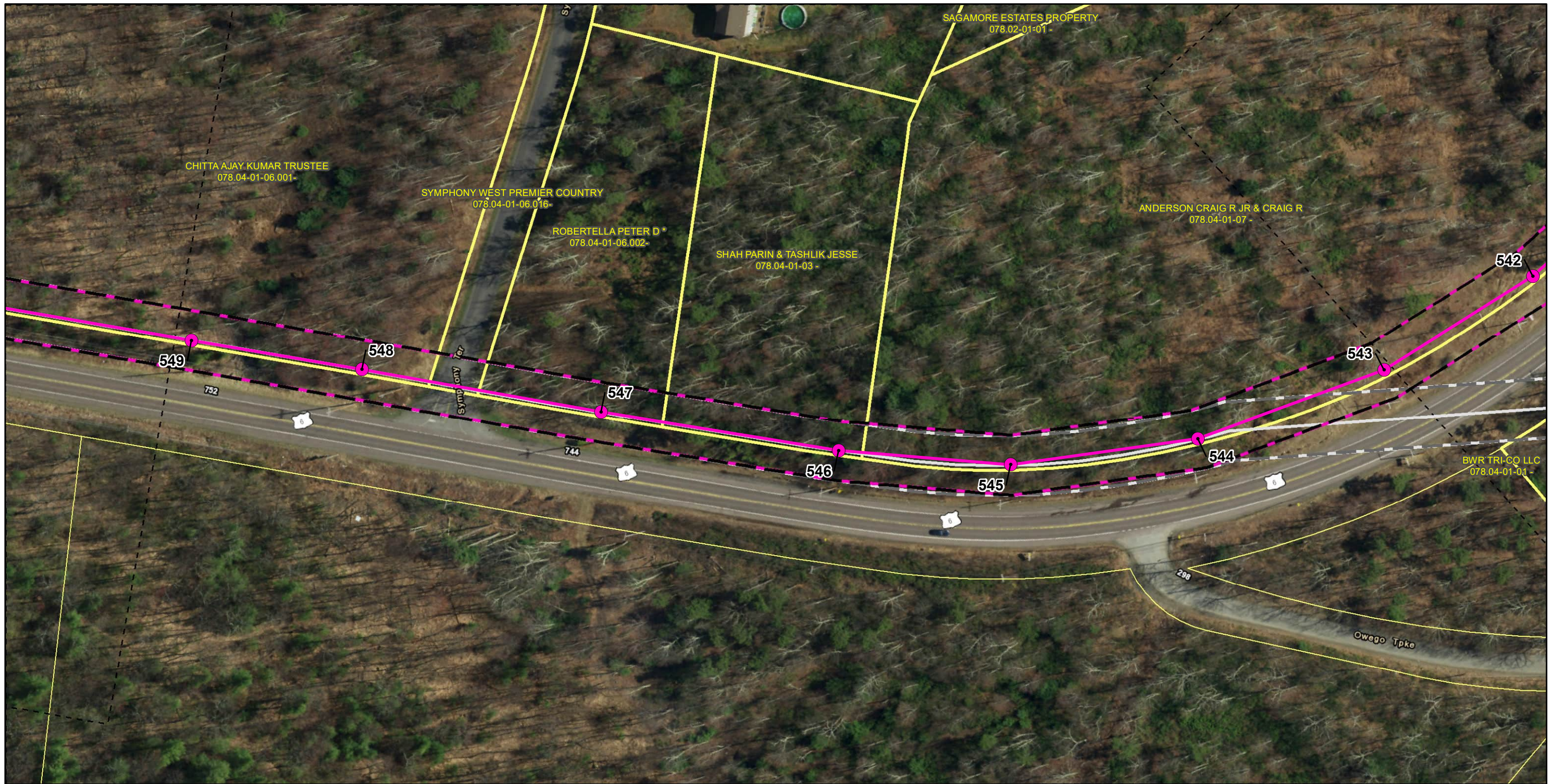
**AECOM**

**Birchwood Lakes - Walker Mapbook**

Sheet 4 of 49  
 Shawnee - Walker 69 kV  
 Transmission Line Project  
 Monroe & Pike Counties, Pennsylvania

FirstEnergy Corporation: Akron, Ohio

Prepared By: MKB	Checked By: BAB/DJY
Job: 60650969	Date: 4/14/2026



**Legend**

- PROPOSED STRUCTURES
- PROPOSED ALIGNMENT
- PROPOSED ROW
- EXISTING EASEMENT
- PROPOSED ALIGNMENT (AS PRESENTED AT PUBLIC MEETING)
- PROPOSED ROW (AS PRESENTED AT PUBLIC MEETING)
- SHEET EXTENT
- PARCEL BOUNDARY

**EXISTING TRANSMISSION LINES**

- 500 KV
- 230 KV
- 69 KV

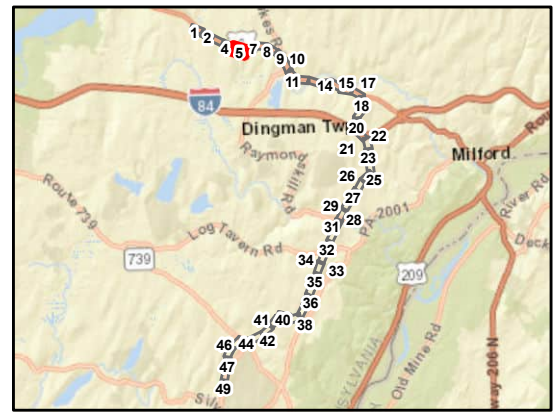
**Notes**

1. Proposed structure locations staking table provided by FirstEnergy in February 2024.
2. The existing right-of-way is based on FirstEnergy-owned easements provided by Burns & McDonnell in January 2024.

NAD 1983 State Plane PA North  
 Projection: Lambert Conformal Conic  
 Linear Unit: US Foot

References:  
 Parcel Boundaries for Pike County  
 (Provided by FirstEnergy 4/2025)  
 Existing Transmission Network (PowerMap 2012)  
 Pike County 0.5-Foot Orthoimagery (PEMA 2020)

1 inch = 100 feet



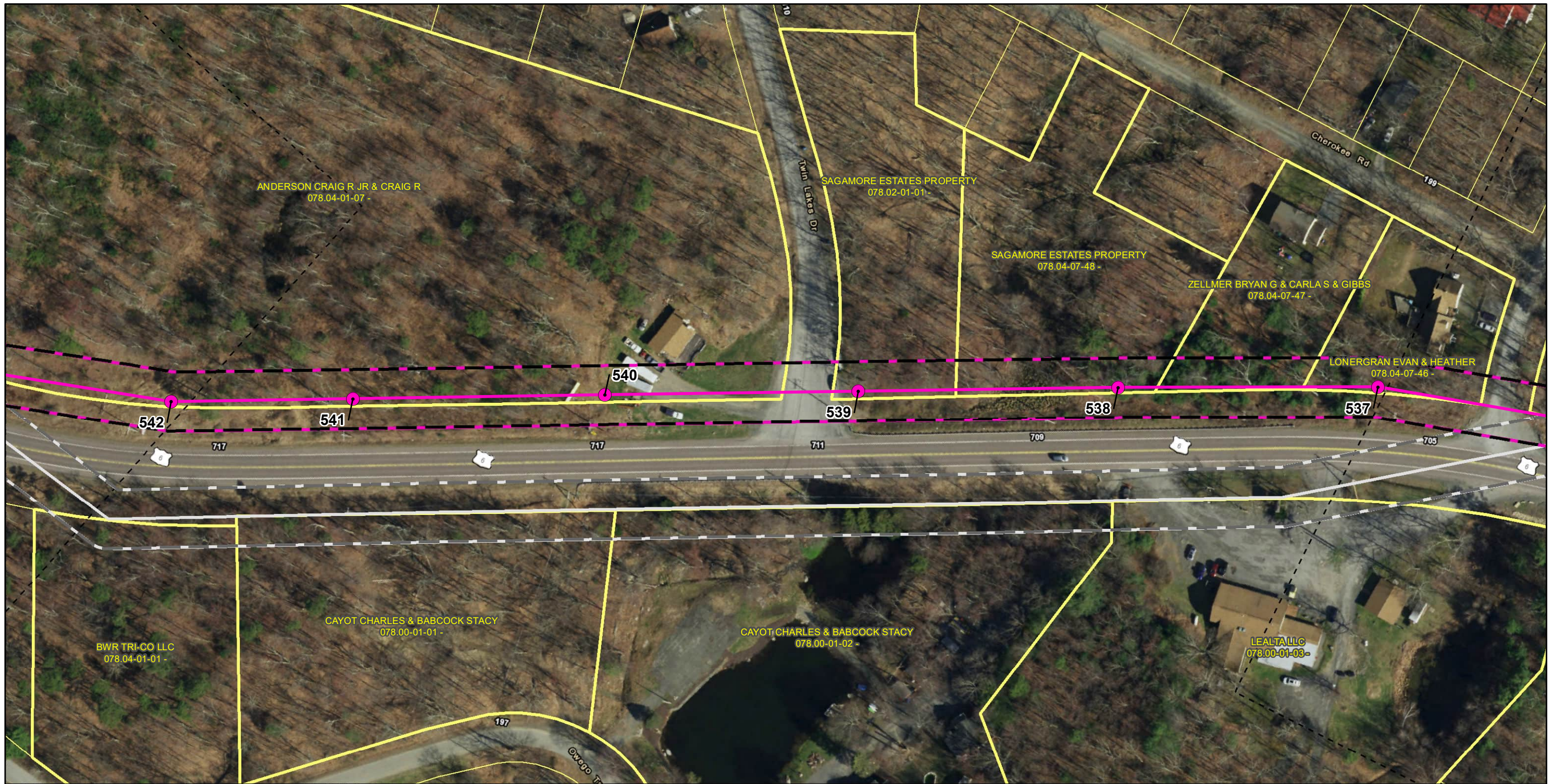
**AECOM**

**Birchwood Lakes - Walker Mapbook**

Sheet 5 of 49  
 Shawnee - Walker 69 kV  
 Transmission Line Project  
 Monroe & Pike Counties, Pennsylvania

FirstEnergy Corporation: Akron, Ohio

Prepared By: MKB	Checked By: BAB/DJY
Job: 60650969	Date: 4/14/2026



**Legend**

- PROPOSED STRUCTURES
- PROPOSED ALIGNMENT
- PROPOSED ROW
- EXISTING EASEMENT
- PROPOSED ALIGNMENT (AS PRESENTED AT PUBLIC MEETING)
- PROPOSED ROW (AS PRESENTED AT PUBLIC MEETING)
- SHEET EXTENT
- PARCEL BOUNDARY

**EXISTING TRANSMISSION LINES**

- 500 KV
- 230 KV
- 69 KV

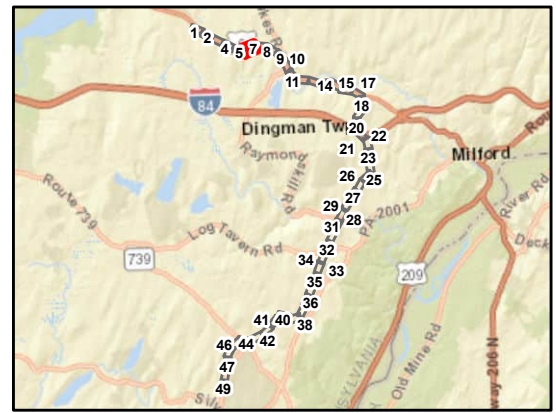
**Notes**

1. Proposed structure locations staking table provided by FirstEnergy in February 2024.
2. The existing right-of-way is based on FirstEnergy-owned easements provided by Burns & McDonnell in January 2024.

NAD 1983 State Plane PA North  
 Projection: Lambert Conformal Conic  
 Linear Unit: US Foot

References:  
 Parcel Boundaries for Pike County  
 (Provided by FirstEnergy 4/2025)  
 Existing Transmission Network (PowerMap 2012)  
 Pike County 0.5-Foot Orthoimagery (PEMA 2020)

1 inch = 100 feet



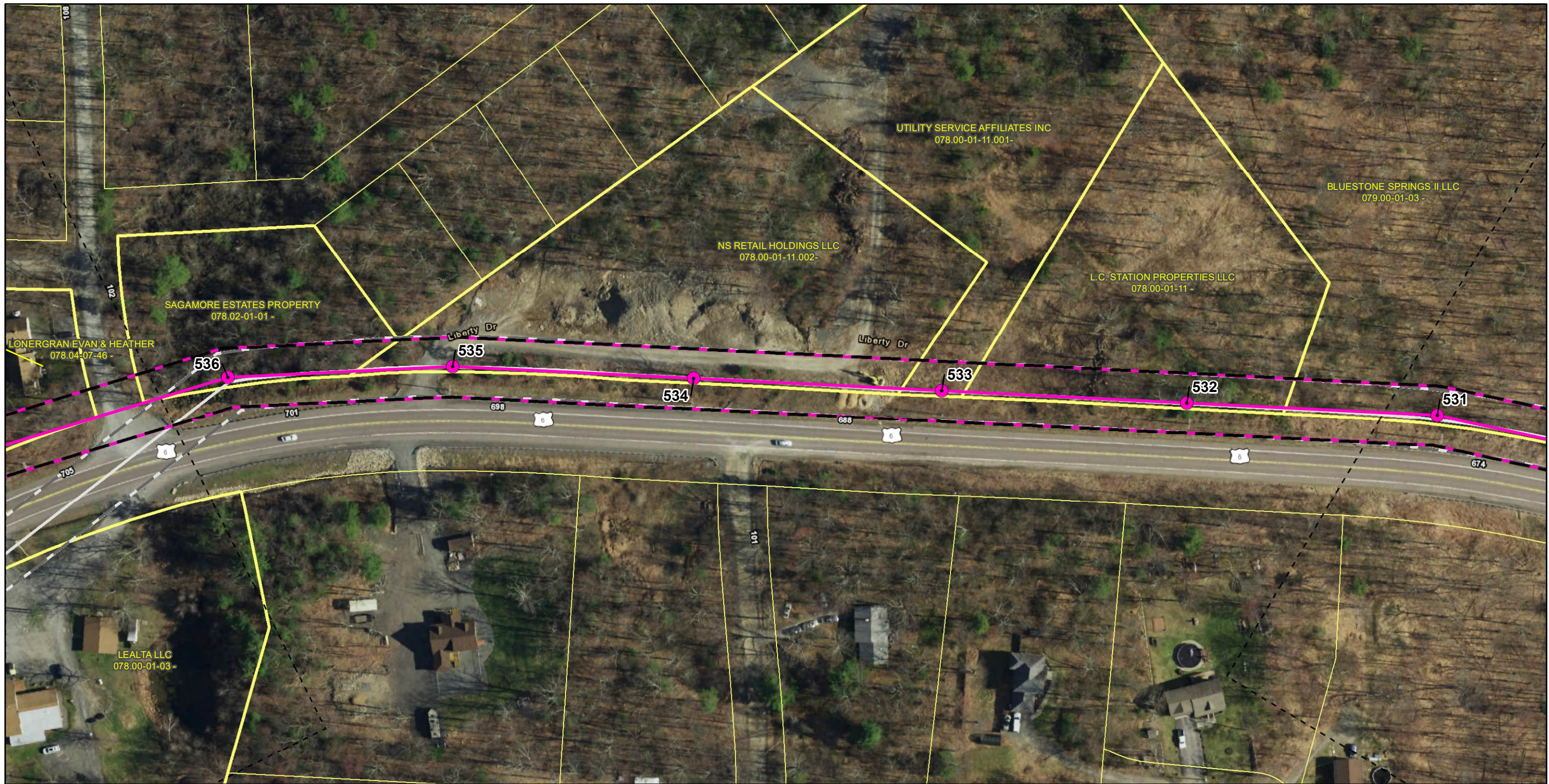
**AECOM**

**Birchwood Lakes - Walker Mapbook**

Sheet 6 of 49  
 Shawnee - Walker 69 kV  
 Transmission Line Project  
 Monroe & Pike Counties, Pennsylvania

FirstEnergy Corporation: Akron, Ohio

Prepared By: MKB	Checked By: BAB/DJY
Job: 60650969	Date: 4/14/2026



**Legend**

- PROPOSED STRUCTURES
- PROPOSED ALIGNMENT
- PROPOSED ROW
- EXISTING EASEMENT
- PROPOSED ALIGNMENT (AS PRESENTED AT PUBLIC MEETING)
- PROPOSED ROW (AS PRESENTED AT PUBLIC MEETING)
- SHEET EXTENT
- PARCEL BOUNDARY

**EXISTING TRANSMISSION LINES**

- 500 KV
- 230 KV
- 69 KV

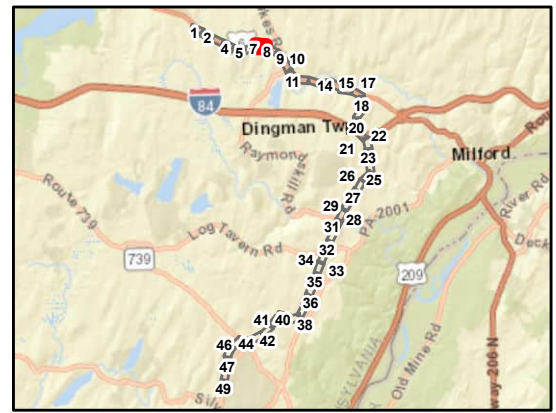
**Notes**

1. Proposed structure locations staking table provided by FirstEnergy in February 2024.
2. The existing right-of-way is based on FirstEnergy-owned easements provided by Burns & McDonnell in January 2024.

NAD 1983 State Plane PA North  
 Projection: Lambert Conformal Conic  
 Linear Unit: US Foot

References:  
 Parcel Boundaries for Pike County  
 (Provided by FirstEnergy 4/2025)  
 Existing Transmission Network (PowerMap 2012)  
 Pike County 0.5-Foot Orthoimagery (PEMA 2020)

0 50 100 200  
 Feet  
 1 inch = 100 feet



**AECOM**

**Birchwood Lakes - Walker Mapbook**

Sheet 7 of 49  
 Shawnee - Walker 69 kV  
 Transmission Line Project  
 Monroe & Pike Counties, Pennsylvania

FirstEnergy Corporation: Akron, Ohio

Prepared By: MKB	Checked By: BAB/DJY
Job: 60650969	Date: 4/14/2026



**Legend**

- PROPOSED STRUCTURES
- PROPOSED ALIGNMENT
- PROPOSED ROW
- EXISTING EASEMENT
- PROPOSED ALIGNMENT (AS PRESENTED AT PUBLIC MEETING)
- PROPOSED ROW (AS PRESENTED AT PUBLIC MEETING)
- SHEET EXTENT
- PARCEL BOUNDARY

**EXISTING TRANSMISSION LINES**

- 500 KV
- 230 KV
- 69 KV

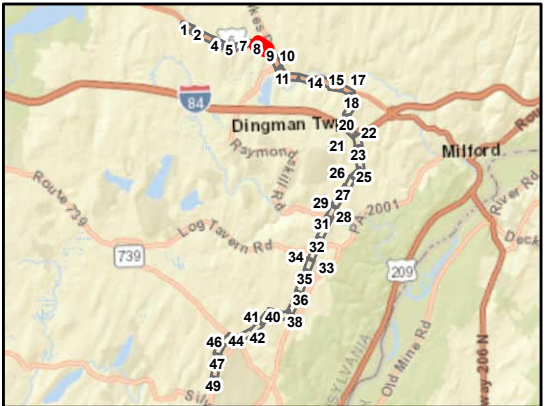
**Notes**

1. Proposed structure locations staking table provided by FirstEnergy in February 2024.
2. The existing right-of-way is based on FirstEnergy-owned easements provided by Burns & McDonnell in January 2024.

NAD 1983 State Plane PA North  
 Projection: Lambert Conformal Conic  
 Linear Unit: US Foot

References:  
 Parcel Boundaries for Pike County  
 (Provided by FirstEnergy 4/2025)  
 Existing Transmission Network (PowerMap 2012)  
 Pike County 0.5-Foot Orthoimagery (PEMA 2020)

0 50 100 200  
 Feet  
 1 inch = 100 feet



**AECOM**

**Birchwood Lakes - Walker Mapbook**

Sheet 8 of 49  
 Shawnee - Walker 69 kV  
 Transmission Line Project  
 Monroe & Pike Counties, Pennsylvania

FirstEnergy Corporation: Akron, Ohio

Prepared By: MKB	Checked By: BAB/DJY
Job: 60650969	Date: 4/14/2026



**Legend**

- PROPOSED STRUCTURES
- PROPOSED ALIGNMENT
- PROPOSED ROW
- EXISTING EASEMENT
- PROPOSED ALIGNMENT (AS PRESENTED AT PUBLIC MEETING)
- PROPOSED ROW (AS PRESENTED AT PUBLIC MEETING)
- SHEET EXTENT
- PARCEL BOUNDARY

**EXISTING TRANSMISSION LINES**

- 500 KV
- 230 KV
- 69 KV

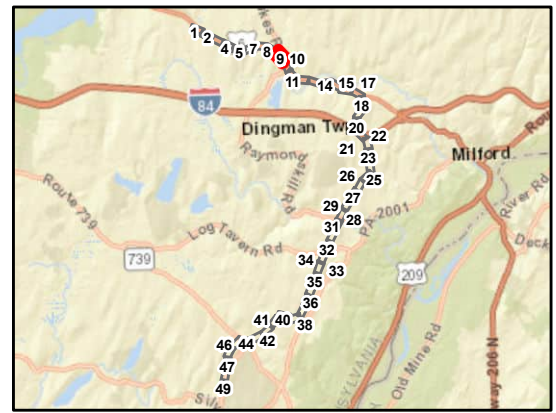
**Notes**

1. Proposed structure locations staking table provided by FirstEnergy in February 2024.
2. The existing right-of-way is based on FirstEnergy-owned easements provided by Burns & McDonnell in January 2024.

NAD 1983 State Plane PA North  
 Projection: Lambert Conformal Conic  
 Linear Unit: US Foot

References:  
 Parcel Boundaries for Pike County  
 (Provided by FirstEnergy 4/2025)  
 Existing Transmission Network (PowerMap 2012)  
 Pike County 0.5-Foot Orthoimagery (PEMA 2020)

1 inch = 100 feet



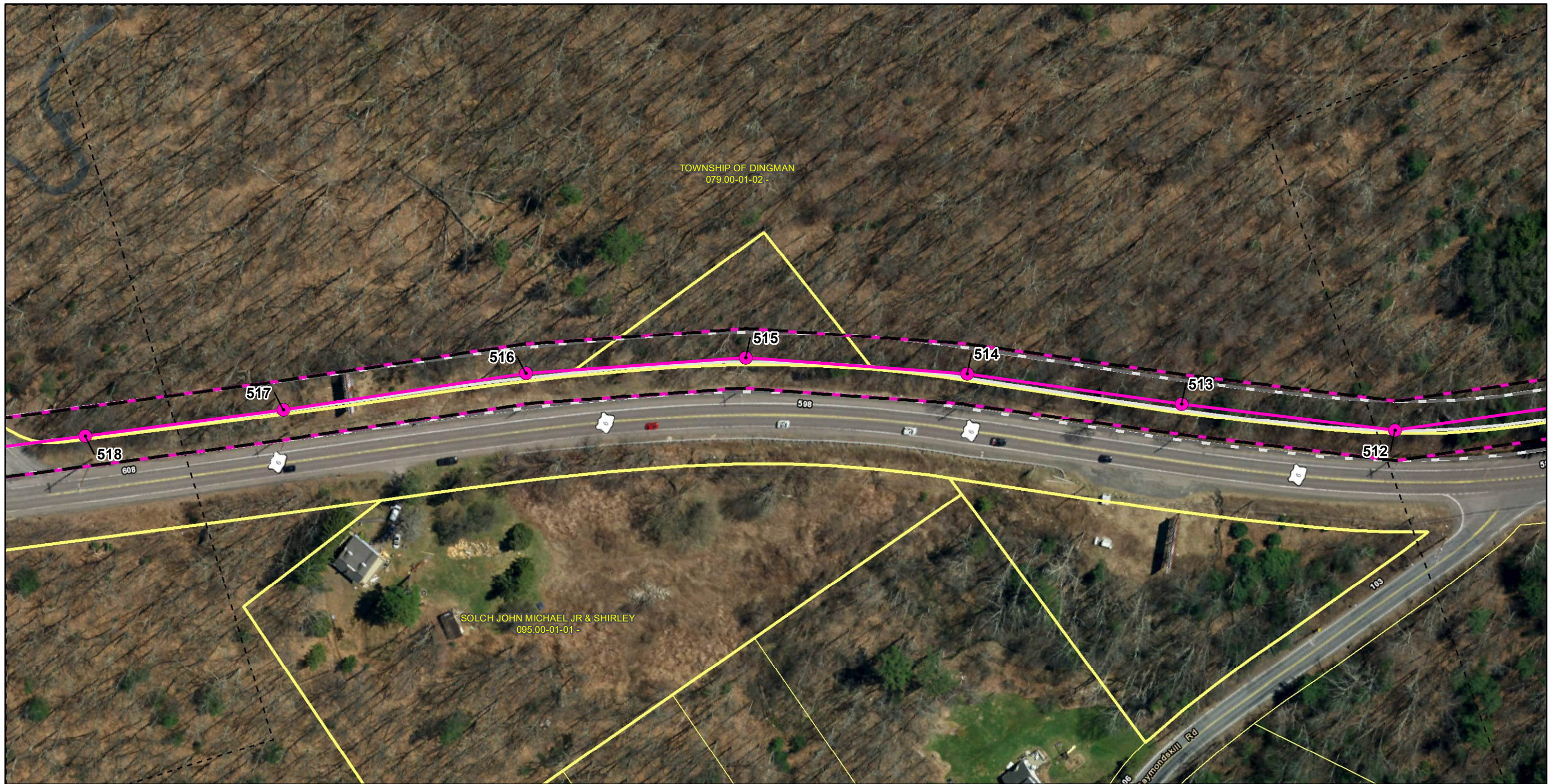
**AECOM**

**Birchwood Lakes - Walker Mapbook**

Sheet 9 of 49  
 Shawnee - Walker 69 kV  
 Transmission Line Project  
 Monroe & Pike Counties, Pennsylvania

FirstEnergy Corporation: Akron, Ohio

Prepared By: MKB	Checked By: BAB/DJY
Job: 60650969	Date: 4/14/2026



**Legend**

- PROPOSED STRUCTURES
- PROPOSED ALIGNMENT
- PROPOSED ROW
- EXISTING EASEMENT
- PROPOSED ALIGNMENT (AS PRESENTED AT PUBLIC MEETING)
- PROPOSED ROW (AS PRESENTED AT PUBLIC MEETING)
- SHEET EXTENT
- PARCEL BOUNDARY

**EXISTING TRANSMISSION LINES**

- 500 KV
- 230 KV
- 69 KV

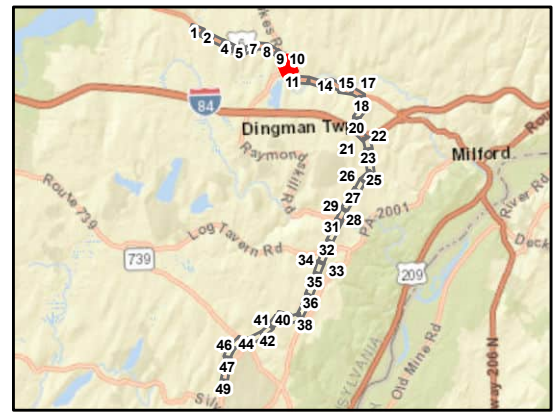
**Notes**

1. Proposed structure locations staking table provided by FirstEnergy in February 2024.
2. The existing right-of-way is based on FirstEnergy-owned easements provided by Burns & McDonnell in January 2024.

NAD 1983 State Plane PA North  
 Projection: Lambert Conformal Conic  
 Linear Unit: US Foot

References:  
 Parcel Boundaries for Pike County  
 (Provided by FirstEnergy 4/2025)  
 Existing Transmission Network (PowerMap 2012)  
 Pike County 0.5-Foot Orthoimagery (PEMA 2020)

1 inch = 100 feet



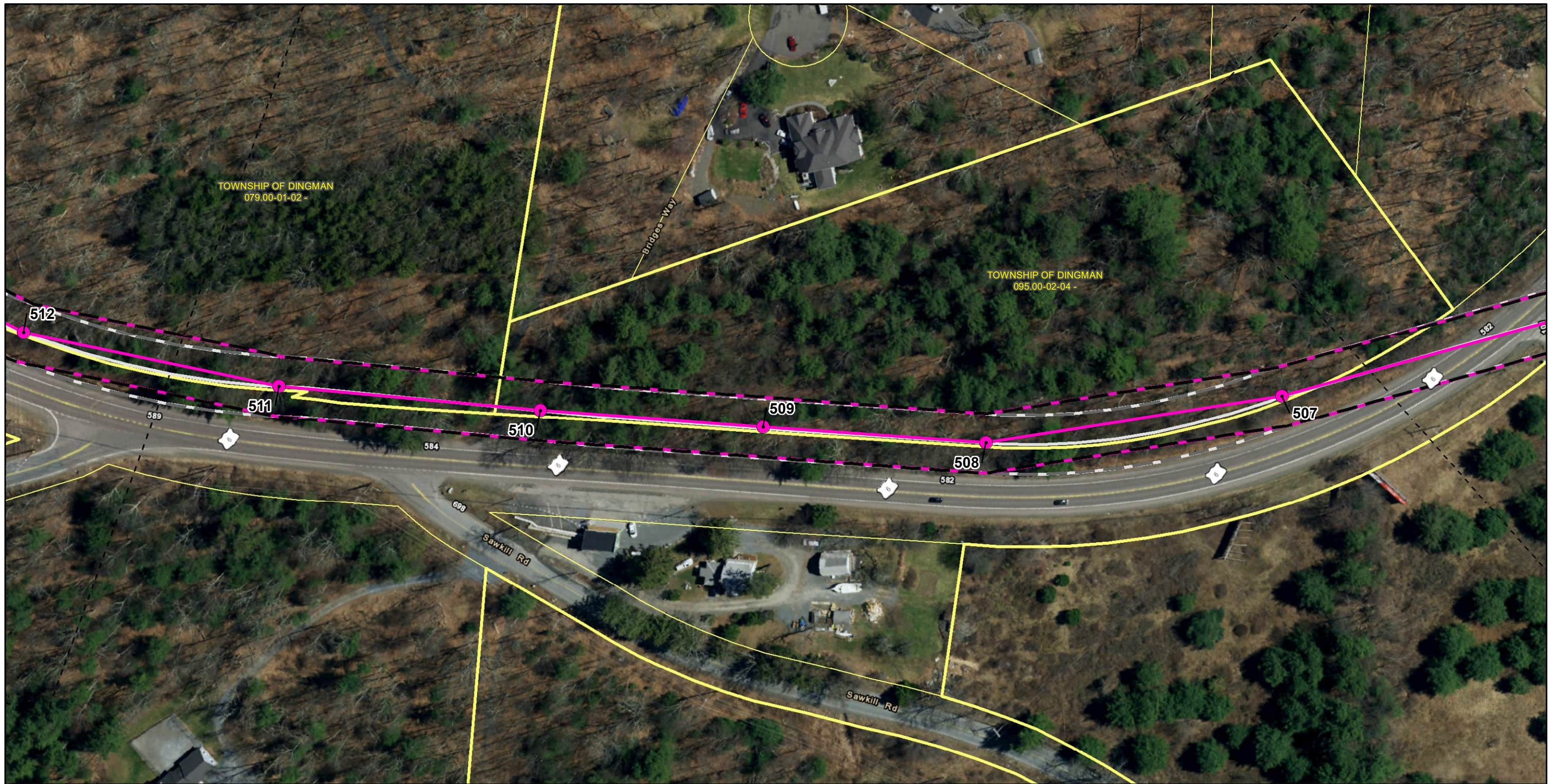
**AECOM**

**Birchwood Lakes - Walker Mapbook**

Sheet 10 of 49  
 Shawnee - Walker 69 kV  
 Transmission Line Project  
 Monroe & Pike Counties, Pennsylvania

FirstEnergy Corporation: Akron, Ohio

Prepared By: MKB	Checked By: BAB/DJY
Job: 60650969	Date: 4/14/2026



**Legend**

- PROPOSED STRUCTURES
- PROPOSED ALIGNMENT
- PROPOSED ROW
- EXISTING EASEMENT
- PROPOSED ALIGNMENT (AS PRESENTED AT PUBLIC MEETING)
- PROPOSED ROW (AS PRESENTED AT PUBLIC MEETING)
- SHEET EXTENT
- PARCEL BOUNDARY

**EXISTING TRANSMISSION LINES**

- 500 KV
- 230 KV
- 69 KV

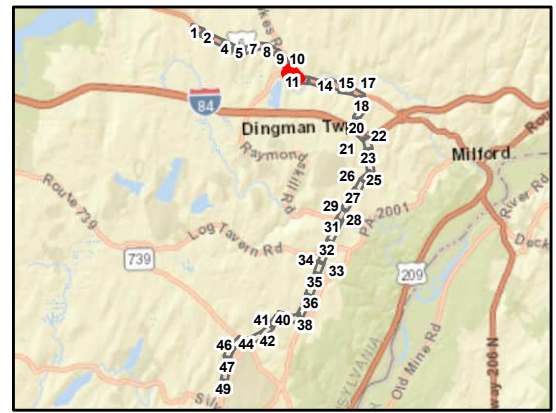
**Notes**

- Proposed structure locations staking table provided by FirstEnergy in February 2024.
- The existing right-of-way is based on FirstEnergy-owned easements provided by Burns & McDonnell in January 2024.

NAD 1983 State Plane PA North  
 Projection: Lambert Conformal Conic  
 Linear Unit: US Foot

References:  
 Parcel Boundaries for Pike County  
 (Provided by FirstEnergy 4/2025)  
 Existing Transmission Network (PowerMap 2012)  
 Pike County 0.5-Foot Orthoimagery (PEMA 2020)

0 50 100 200  
 Feet  
 1 inch = 100 feet



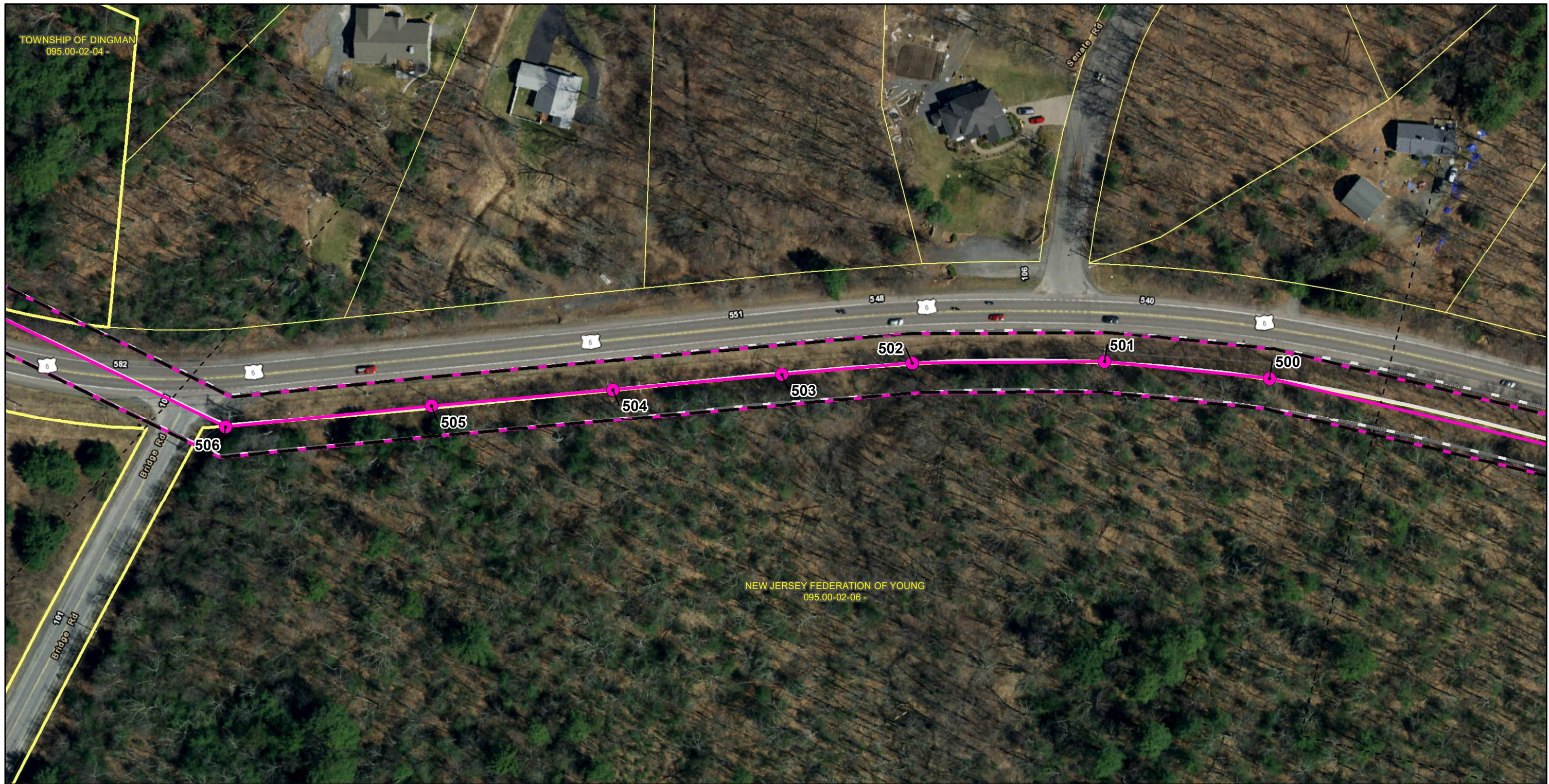
**AECOM**

**Birchwood Lakes - Walker Mapbook**

Sheet 11 of 49  
 Shawnee - Walker 69 kV  
 Transmission Line Project  
 Monroe & Pike Counties, Pennsylvania

FirstEnergy Corporation: Akron, Ohio

Prepared By: MKB	Checked By: BAB/DJY
Job: 60650969	Date: 4/14/2026



**Legend**

- PROPOSED STRUCTURES
- PROPOSED ALIGNMENT
- PROPOSED ROW
- EXISTING EASEMENT
- PROPOSED ALIGNMENT (AS PRESENTED AT PUBLIC MEETING)
- PROPOSED ROW (AS PRESENTED AT PUBLIC MEETING)
- SHEET EXTENT
- PARCEL BOUNDARY

**EXISTING TRANSMISSION LINES**

- 500 KV
- 230 KV
- 69 KV

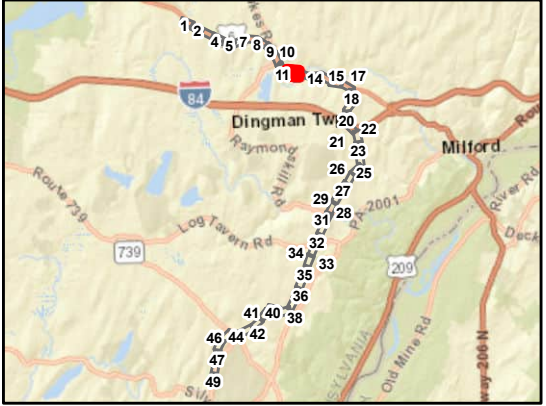
**Notes**

- Proposed structure locations staking table provided by FirstEnergy in February 2024.
- The existing right-of-way is based on FirstEnergy-owned easements provided by Burns & McDonnell in January 2024.

NAD 1983 State Plane PA North  
 Projection: Lambert Conformal Conic  
 Linear Unit: US Foot

References:  
 Parcel Boundaries for Pike County  
 (Provided by FirstEnergy 4/2025)  
 Existing Transmission Network (PowerMap 2012)  
 Pike County 0.5-Foot Orthoimagery (PEMA 2020)

0 50 100 200  
 Feet  
 1 inch = 100 feet



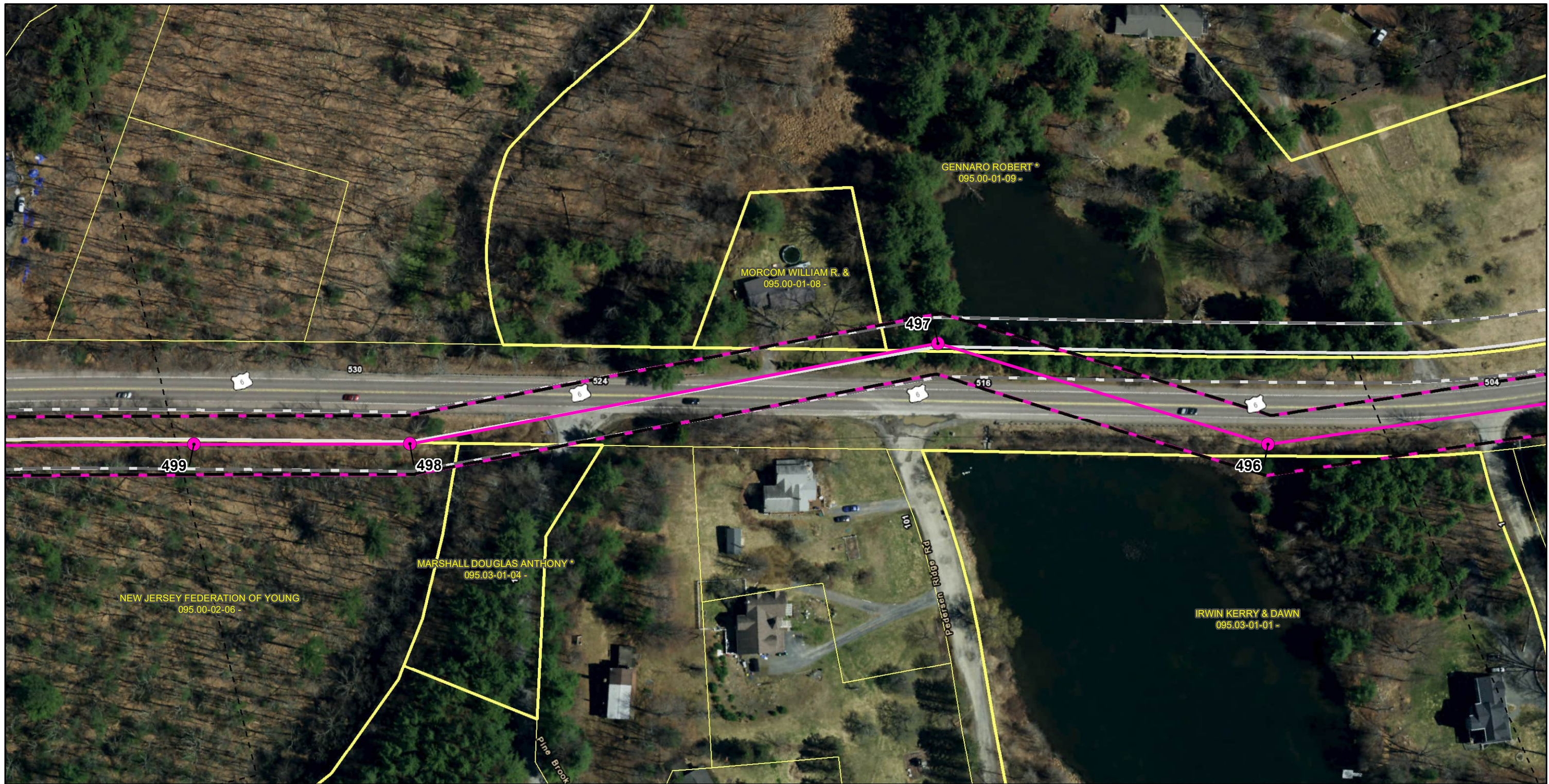
**AECOM**

**Birchwood Lakes - Walker Mapbook**

Sheet 12 of 49  
 Shawnee - Walker 69 kV  
 Transmission Line Project  
 Monroe & Pike Counties, Pennsylvania

FirstEnergy Corporation: Akron, Ohio

Prepared By: MKB	Checked By: BAB/DJY
Job: 60650969	Date: 4/14/2026



**Legend**

- PROPOSED STRUCTURES
- PROPOSED ALIGNMENT
- PROPOSED ROW
- EXISTING EASEMENT
- PROPOSED ALIGNMENT (AS PRESENTED AT PUBLIC MEETING)
- PROPOSED ROW (AS PRESENTED AT PUBLIC MEETING)
- SHEET EXTENT
- PARCEL BOUNDARY

**EXISTING TRANSMISSION LINES**

- 500 KV
- 230 KV
- 69 KV

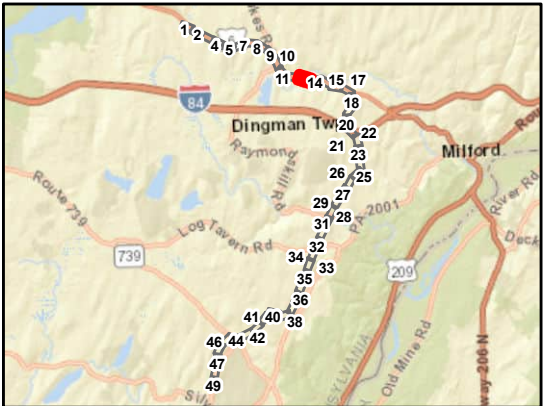
**Notes**

- Proposed structure locations staking table provided by FirstEnergy in February 2024.
- The existing right-of-way is based on FirstEnergy-owned easements provided by Burns & McDonnell in January 2024.

NAD 1983 State Plane PA North  
 Projection: Lambert Conformal Conic  
 Linear Unit: US Foot

References:  
 Parcel Boundaries for Pike County  
 (Provided by FirstEnergy 4/2025)  
 Existing Transmission Network (PowerMap 2012)  
 Pike County 0.5-Foot Orthoimagery (PEMA 2020)

0 50 100 200  
 Feet  
 1 inch = 100 feet



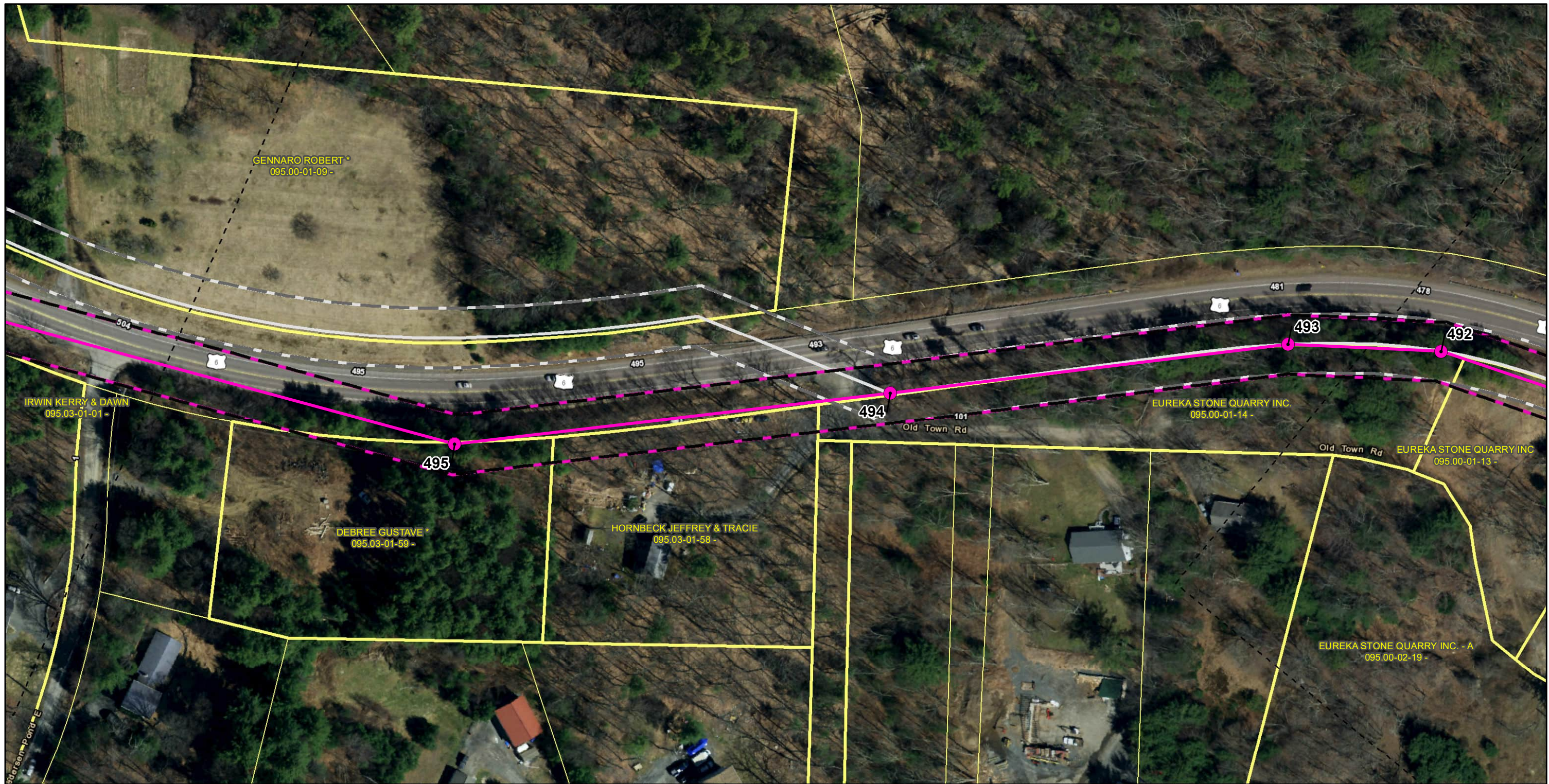
**AECOM**

**Birchwood Lakes - Walker Mapbook**

Sheet 13 of 49  
 Shawnee - Walker 69 kV  
 Transmission Line Project  
 Monroe & Pike Counties, Pennsylvania

FirstEnergy Corporation: Akron, Ohio

Prepared By: MKB	Checked By: BAB/DJY
Job: 60650969	Date: 4/14/2026



**Legend**

- PROPOSED STRUCTURES
- PROPOSED ALIGNMENT
- PROPOSED ROW
- EXISTING EASEMENT
- PROPOSED ALIGNMENT (AS PRESENTED AT PUBLIC MEETING)
- PROPOSED ROW (AS PRESENTED AT PUBLIC MEETING)
- SHEET EXTENT
- PARCEL BOUNDARY

**EXISTING TRANSMISSION LINES**

- 500 KV
- 230 KV
- 69 KV

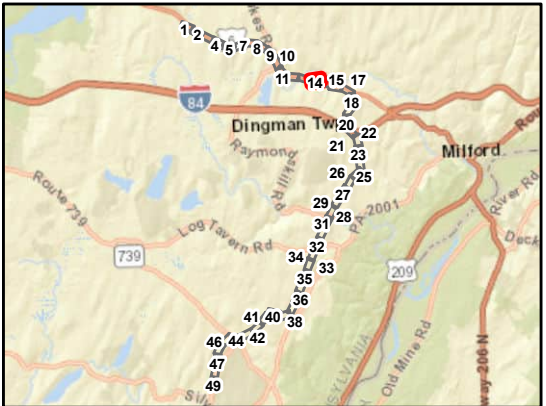
**Notes**

1. Proposed structure locations staking table provided by FirstEnergy in February 2024.
2. The existing right-of-way is based on FirstEnergy-owned easements provided by Burns & McDonnell in January 2024.

NAD 1983 State Plane PA North  
 Projection: Lambert Conformal Conic  
 Linear Unit: US Foot

References:  
 Parcel Boundaries for Pike County  
 (Provided by FirstEnergy 4/2025)  
 Existing Transmission Network (PowerMap 2012)  
 Pike County 0.5-Foot Orthoimagery (PEMA 2020)

0 50 100 200  
 Feet  
 1 inch = 100 feet



**AECOM**

**Birchwood Lakes - Walker Mapbook**

Sheet 14 of 49  
 Shawnee - Walker 69 kV  
 Transmission Line Project  
 Monroe & Pike Counties, Pennsylvania

FirstEnergy Corporation: Akron, Ohio

Prepared By: MKB	Checked By: BAB/DJY
Job: 60650969	Date: 4/14/2026



**Legend**

- PROPOSED STRUCTURES
- PROPOSED ALIGNMENT
- PROPOSED ROW
- EXISTING EASEMENT
- PROPOSED ALIGNMENT (AS PRESENTED AT PUBLIC MEETING)
- PROPOSED ROW (AS PRESENTED AT PUBLIC MEETING)
- SHEET EXTENT
- PARCEL BOUNDARY

**EXISTING TRANSMISSION LINES**

- 500 KV
- 230 KV
- 69 KV

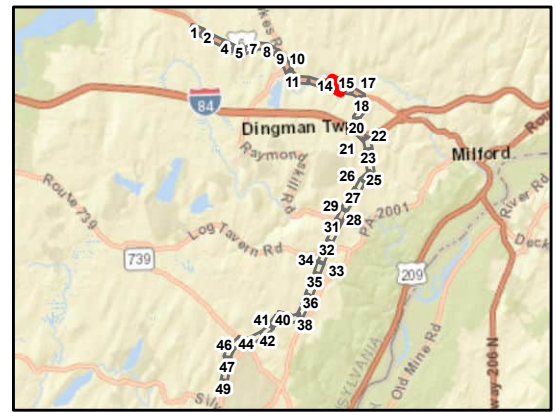
**Notes**

- Proposed structure locations staking table provided by FirstEnergy in February 2024.
- The existing right-of-way is based on FirstEnergy-owned easements provided by Burns & McDonnell in January 2024.

NAD 1983 State Plane PA North  
 Projection: Lambert Conformal Conic  
 Linear Unit: US Foot

References:  
 Parcel Boundaries for Pike County  
 (Provided by FirstEnergy 4/2025)  
 Existing Transmission Network (PowerMap 2012)  
 Pike County 0.5-Foot Orthoimagery (PEMA 2020)

0 50 100 200  
 Feet  
 1 inch = 100 feet



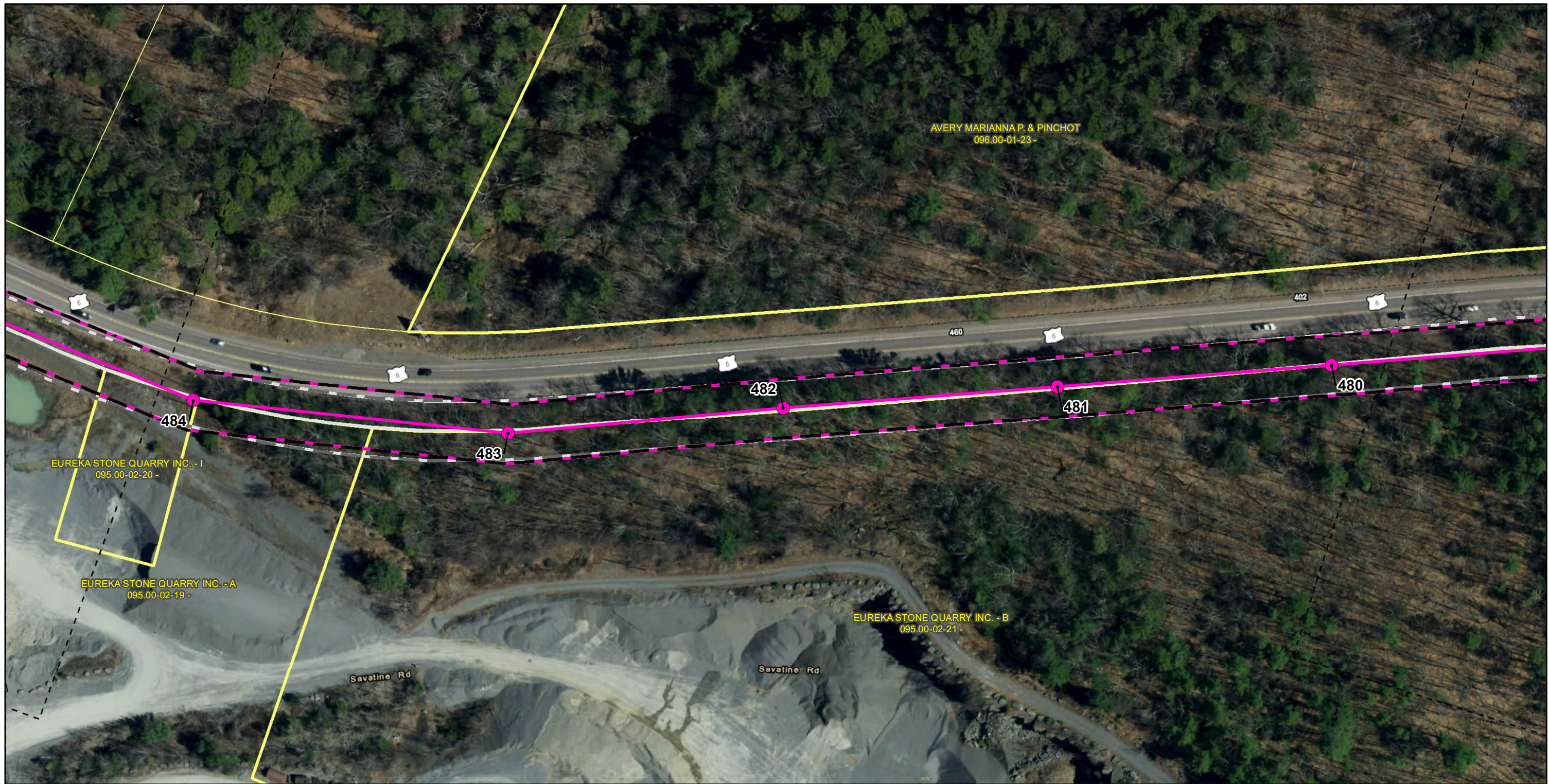
**AECOM**

**Birchwood Lakes - Walker Mapbook**

Sheet 15 of 49  
 Shawnee - Walker 69 kV  
 Transmission Line Project  
 Monroe & Pike Counties, Pennsylvania

FirstEnergy Corporation: Akron, Ohio

Prepared By: MKB	Checked By: BAB/DJY
Job: 60650969	Date: 4/14/2026



**Legend**

- PROPOSED STRUCTURES
- PROPOSED ALIGNMENT
- PROPOSED ROW
- EXISTING EASEMENT
- PROPOSED ALIGNMENT (AS PRESENTED AT PUBLIC MEETING)
- PROPOSED ROW (AS PRESENTED AT PUBLIC MEETING)
- SHEET EXTENT
- PARCEL BOUNDARY

**EXISTING TRANSMISSION LINES**

- 500 KV
- 230 KV
- 69 KV

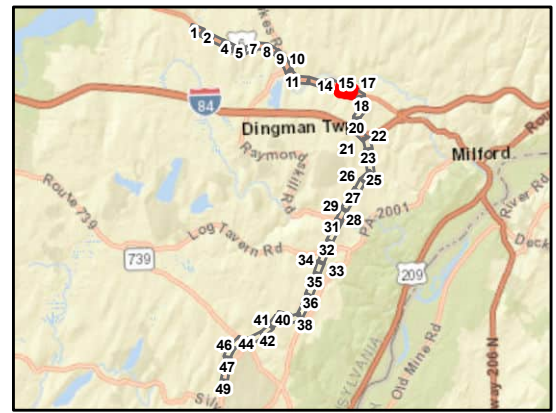
**Notes**

1. Proposed structure locations staking table provided by FirstEnergy in February 2024.
2. The existing right-of-way is based on FirstEnergy-owned easements provided by Burns & McDonnell in January 2024.

NAD 1983 State Plane PA North  
 Projection: Lambert Conformal Conic  
 Linear Unit: US Foot

References:  
 Parcel Boundaries for Pike County  
 (Provided by FirstEnergy 4/2025)  
 Existing Transmission Network (PowerMap 2012)  
 Pike County 0.5-Foot Orthoimagery (PEMA 2020)

0 50 100 200  
 Feet  
 1 inch = 100 feet



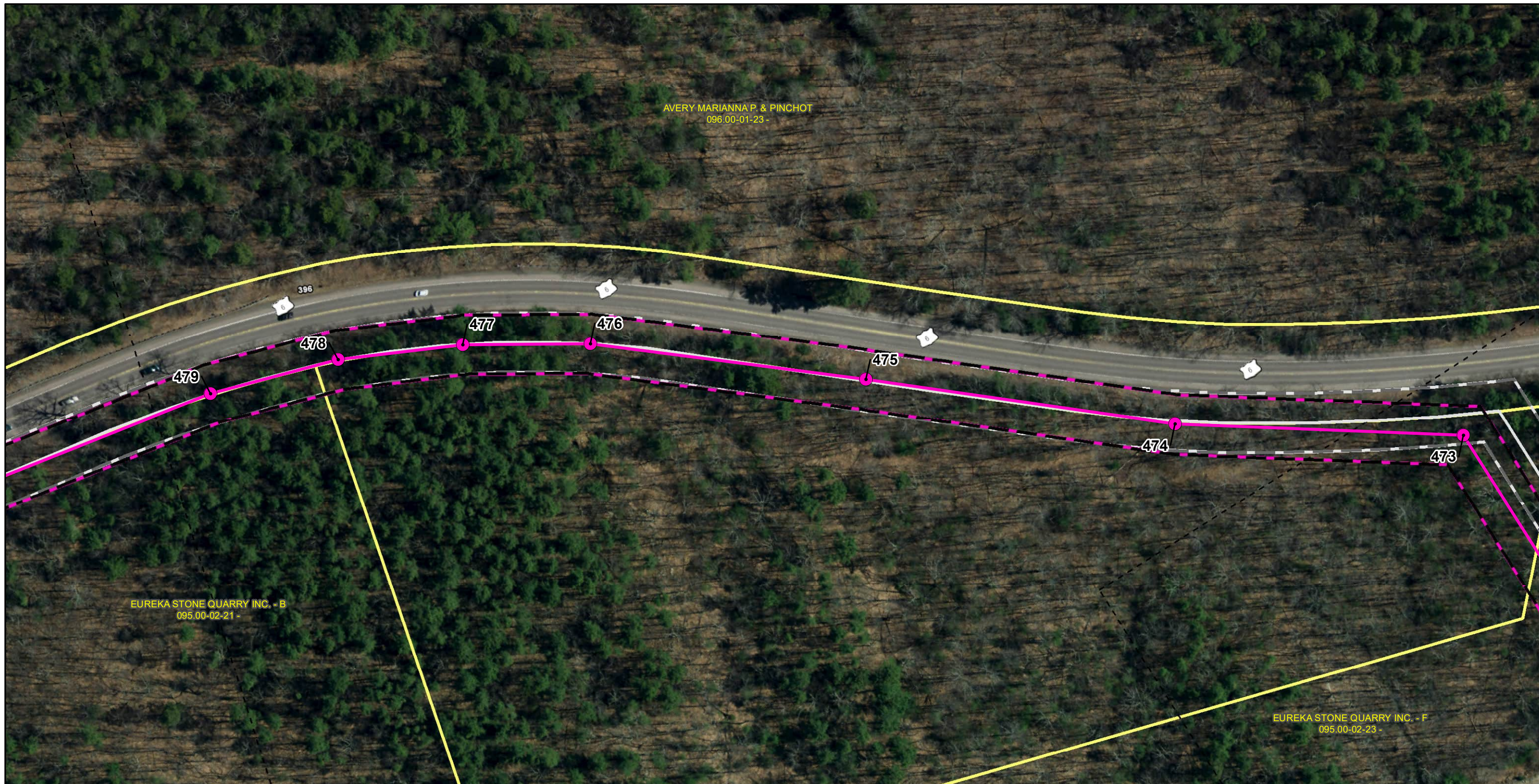
**AECOM**

**Birchwood Lakes - Walker Mapbook**

Sheet 16 of 49  
 Shawnee - Walker 69 kV  
 Transmission Line Project  
 Monroe & Pike Counties, Pennsylvania

FirstEnergy Corporation: Akron, Ohio

Prepared By: MKB	Checked By: BAB/DJY
Job: 60650969	Date: 4/14/2026



**Legend**

- PROPOSED STRUCTURES
- PROPOSED ALIGNMENT
- PROPOSED ROW
- EXISTING EASEMENT
- PROPOSED ALIGNMENT (AS PRESENTED AT PUBLIC MEETING)
- PROPOSED ROW (AS PRESENTED AT PUBLIC MEETING)
- SHEET EXTENT
- PARCEL BOUNDARY

**EXISTING TRANSMISSION LINES**

- 500 KV
- 230 KV
- 69 KV

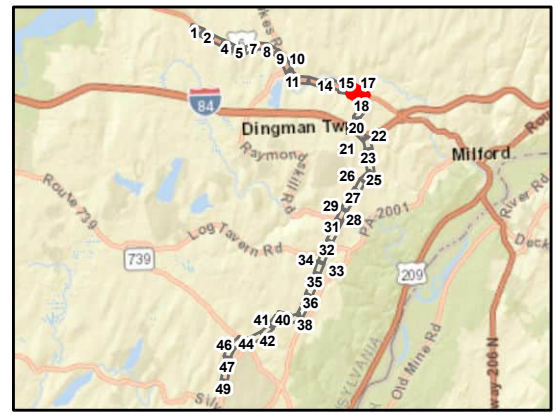
**Notes**

1. Proposed structure locations staking table provided by FirstEnergy in February 2024.
2. The existing right-of-way is based on FirstEnergy-owned easements provided by Burns & McDonnell in January 2024.

NAD 1983 State Plane PA North  
 Projection: Lambert Conformal Conic  
 Linear Unit: US Foot

References:  
 Parcel Boundaries for Pike County  
 (Provided by FirstEnergy 4/2025)  
 Existing Transmission Network (PowerMap 2012)  
 Pike County 0.5-Foot Orthoimagery (PEMA 2020)

1 inch = 100 feet



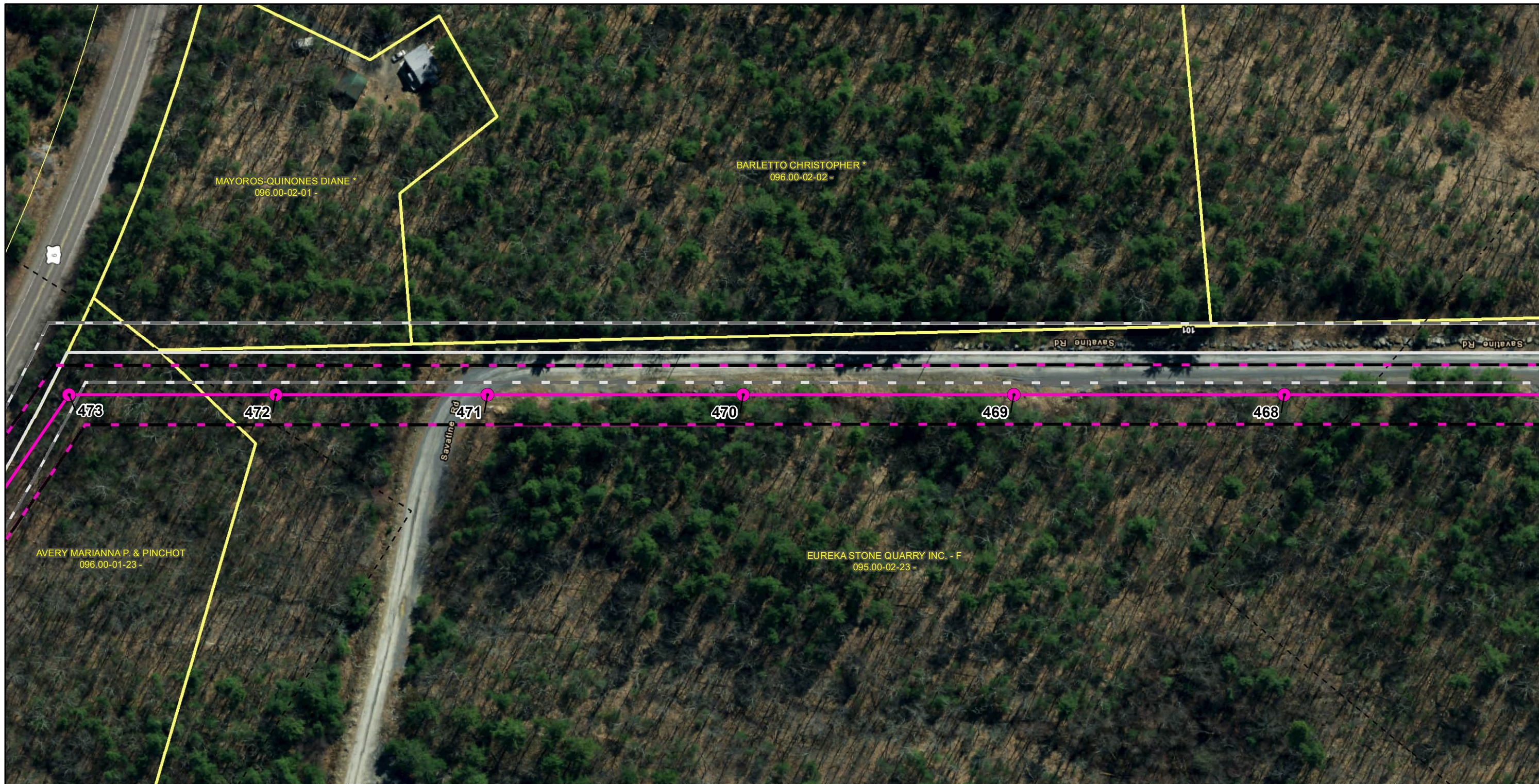
**AECOM**

**Birchwood Lakes - Walker Mapbook**

Sheet 17 of 49  
 Shawnee - Walker 69 kV  
 Transmission Line Project  
 Monroe & Pike Counties, Pennsylvania

FirstEnergy Corporation: Akron, Ohio

Prepared By: MKB	Checked By: BAB/DJY
Job: 60650969	Date: 4/14/2026



**Legend**

- PROPOSED STRUCTURES
- PROPOSED ALIGNMENT
- PROPOSED ROW
- EXISTING EASEMENT
- PROPOSED ALIGNMENT (AS PRESENTED AT PUBLIC MEETING)
- PROPOSED ROW (AS PRESENTED AT PUBLIC MEETING)
- SHEET EXTENT
- PARCEL BOUNDARY

**EXISTING TRANSMISSION LINES**

- 500 KV
- 230 KV
- 69 KV

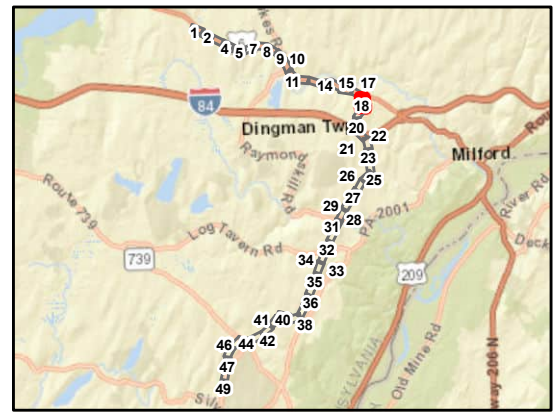
**Notes**

1. Proposed structure locations staking table provided by FirstEnergy in February 2024.
2. The existing right-of-way is based on FirstEnergy-owned easements provided by Burns & McDonnell in January 2024.

NAD 1983 State Plane PA North  
 Projection: Lambert Conformal Conic  
 Linear Unit: US Foot

References:  
 Parcel Boundaries for Pike County  
 (Provided by FirstEnergy 4/2025)  
 Existing Transmission Network (PowerMap 2012)  
 Pike County 0.5-Foot Orthoimagery (PEMA 2020)

1 inch = 100 feet




**AECOM**

**Birchwood Lakes - Walker Mapbook**

Sheet 18 of 49  
 Shawnee - Walker 69 kV  
 Transmission Line Project  
 Monroe & Pike Counties, Pennsylvania

FirstEnergy Corporation: Akron, Ohio

Prepared By: MKB	Checked By: BAB/DJY
Job: 60650969	Date: 4/14/2026



**Legend**

- PROPOSED STRUCTURES
- PROPOSED ALIGNMENT
- PROPOSED ROW
- EXISTING EASEMENT
- PROPOSED ALIGNMENT (AS PRESENTED AT PUBLIC MEETING)
- PROPOSED ROW (AS PRESENTED AT PUBLIC MEETING)
- SHEET EXTENT
- PARCEL BOUNDARY

**EXISTING TRANSMISSION LINES**

- 500 KV
- 230 KV
- 69 KV

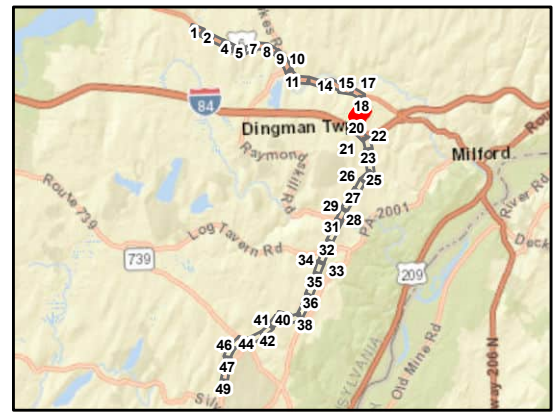
**Notes**

1. Proposed structure locations staking table provided by FirstEnergy in February 2024.
2. The existing right-of-way is based on FirstEnergy-owned easements provided by Burns & McDonnell in January 2024.

NAD 1983 State Plane PA North  
 Projection: Lambert Conformal Conic  
 Linear Unit: US Foot

References:  
 Parcel Boundaries for Pike County  
 (Provided by FirstEnergy 4/2025)  
 Existing Transmission Network (PowerMap 2012)  
 Pike County 0.5-Foot Orthoimagery (PEMA 2020)

0    50    100    200  
 Feet  
 1 inch = 100 feet



**AECOM**

**Birchwood Lakes - Walker Mapbook**

Sheet 19 of 49  
 Shawnee - Walker 69 kV  
 Transmission Line Project  
 Monroe & Pike Counties, Pennsylvania

FirstEnergy Corporation: Akron, Ohio

Prepared By: MKB	Checked By: BAB/DJY
Job: 60650969	Date: 4/14/2026



EUREKA STONE QUARRY INC. - G  
111.00-01-14.001-

EUREKA STONE QUARRY INC. - D  
111.00-01-14 -

460

459

458

457

456

455

**Legend**

- PROPOSED STRUCTURES
- PROPOSED ALIGNMENT
- PROPOSED ROW
- EXISTING EASEMENT
- PROPOSED ALIGNMENT (AS PRESENTED AT PUBLIC MEETING)
- PROPOSED ROW (AS PRESENTED AT PUBLIC MEETING)
- SHEET EXTENT
- PARCEL BOUNDARY

**EXISTING TRANSMISSION LINES**

- 500 KV
- 230 KV
- 69 KV

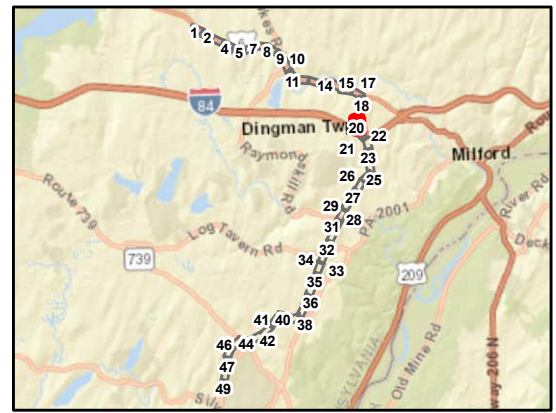
**Notes**

1. Proposed structure locations staking table provided by FirstEnergy in February 2024.
2. The existing right-of-way is based on FirstEnergy-owned easements provided by Burns & McDonnell in January 2024.

NAD 1983 State Plane PA North  
Projection: Lambert Conformal Conic  
Linear Unit: US Foot

References:  
Parcel Boundaries for Pike County  
(Provided by FirstEnergy 4/2025)  
Existing Transmission Network (PowerMap 2012)  
Pike County 0.5-Foot Orthoimagery (PEMA 2020)

1 inch = 100 feet




**AECOM**

**Birchwood Lakes - Walker Mapbook**

Sheet 20 of 49  
Shawnee - Walker 69 kV  
Transmission Line Project  
Monroe & Pike Counties, Pennsylvania

FirstEnergy Corporation: Akron, Ohio

Prepared By: MKB	Checked By: BAB/DJY
Job: 60650969	Date: 4/14/2026



**Legend**

- PROPOSED STRUCTURES
- PROPOSED ALIGNMENT
- PROPOSED ROW
- EXISTING EASEMENT
- PROPOSED ALIGNMENT (AS PRESENTED AT PUBLIC MEETING)
- PROPOSED ROW (AS PRESENTED AT PUBLIC MEETING)
- SHEET EXTENT
- PARCEL BOUNDARY

**EXISTING TRANSMISSION LINES**

- 500 KV
- 230 KV
- 69 KV

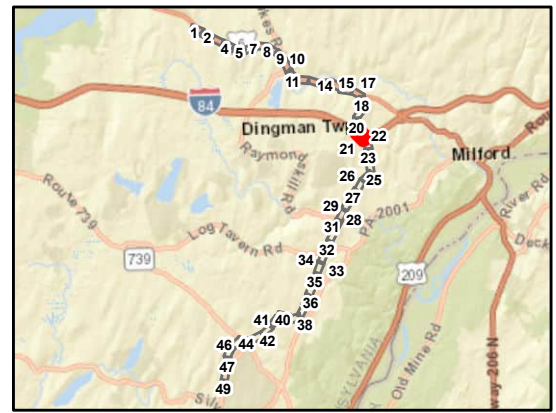
**Notes**

1. Proposed structure locations staking table provided by FirstEnergy in February 2024.
2. The existing right-of-way is based on FirstEnergy-owned easements provided by Burns & McDonnell in January 2024.

NAD 1983 State Plane PA North  
 Projection: Lambert Conformal Conic  
 Linear Unit: US Foot

References:  
 Parcel Boundaries for Pike County  
 (Provided by FirstEnergy 4/2025)  
 Existing Transmission Network (PowerMap 2012)  
 Pike County 0.5-Foot Orthoimagery (PEMA 2020)

1 inch = 100 feet



**AECOM**

**Birchwood Lakes - Walker Mapbook**

Sheet 21 of 49  
 Shawnee - Walker 69 kV  
 Transmission Line Project  
 Monroe & Pike Counties, Pennsylvania

FirstEnergy Corporation: Akron, Ohio

Prepared By: MKB	Checked By: BAB/DJY
Job: 60650969	Date: 4/14/2026



**Legend**

- PROPOSED STRUCTURES
- PROPOSED ALIGNMENT
- PROPOSED ROW
- EXISTING EASEMENT
- PROPOSED ALIGNMENT (AS PRESENTED AT PUBLIC MEETING)
- PROPOSED ROW (AS PRESENTED AT PUBLIC MEETING)
- SHEET EXTENT
- PARCEL BOUNDARY

**EXISTING TRANSMISSION LINES**

- 500 KV
- 230 KV
- 69 KV

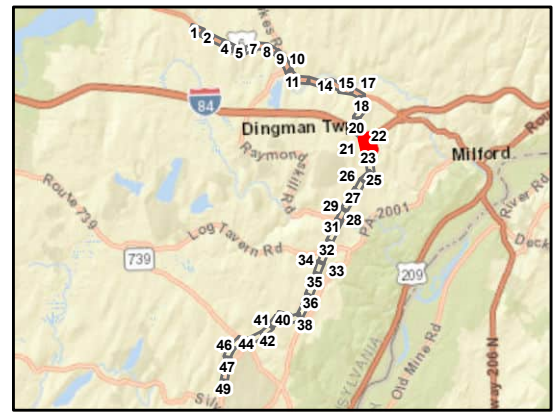
**Notes**

1. Proposed structure locations staking table provided by FirstEnergy in February 2024.
2. The existing right-of-way is based on FirstEnergy-owned easements provided by Burns & McDonnell in January 2024.

NAD 1983 State Plane PA North  
 Projection: Lambert Conformal Conic  
 Linear Unit: US Foot

References:  
 Parcel Boundaries for Pike County  
 (Provided by FirstEnergy 4/2025)  
 Existing Transmission Network (PowerMap 2012)  
 Pike County 0.5-Foot Orthoimagery (PEMA 2020)

0 50 100 200  
 Feet  
 1 inch = 100 feet



**AECOM**

**Birchwood Lakes - Walker Mapbook**

Sheet 22 of 49  
 Shawnee - Walker 69 kV  
 Transmission Line Project  
 Monroe & Pike Counties, Pennsylvania

FirstEnergy Corporation: Akron, Ohio

Prepared By: MKB	Checked By: BAB/DJY
Job: 60650969	Date: 4/14/2026



**Legend**

- PROPOSED STRUCTURES
- PROPOSED ALIGNMENT
- PROPOSED ROW
- EXISTING EASEMENT
- PROPOSED ALIGNMENT (AS PRESENTED AT PUBLIC MEETING)
- PROPOSED ROW (AS PRESENTED AT PUBLIC MEETING)
- SHEET EXTENT
- PARCEL BOUNDARY

**EXISTING TRANSMISSION LINES**

- 500 KV
- 230 KV
- 69 KV

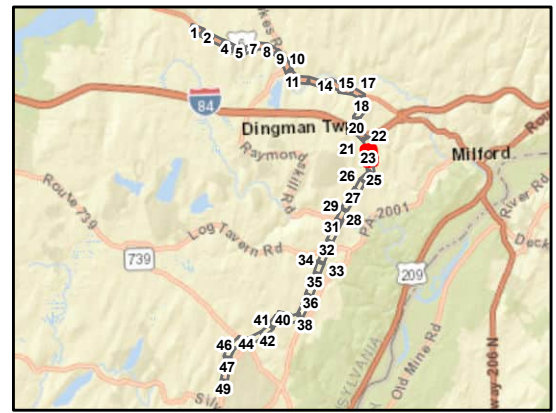
**Notes**

1. Proposed structure locations staking table provided by FirstEnergy in February 2024.
2. The existing right-of-way is based on FirstEnergy-owned easements provided by Burns & McDonnell in January 2024.

NAD 1983 State Plane PA North  
 Projection: Lambert Conformal Conic  
 Linear Unit: US Foot

References:  
 Parcel Boundaries for Pike County  
 (Provided by FirstEnergy 4/2025)  
 Existing Transmission Network (PowerMap 2012)  
 Pike County 0.5-Foot Orthoimagery (PEMA 2020)

1 inch = 100 feet



**Birchwood Lakes - Walker Mapbook**

Sheet 23 of 49  
 Shawnee - Walker 69 kV  
 Transmission Line Project  
 Monroe & Pike Counties, Pennsylvania

FirstEnergy Corporation: Akron, Ohio

Prepared By: MKB	Checked By: BAB/DJY
Job: 60650969	Date: 4/14/2026



**Legend**

- PROPOSED STRUCTURES
- PROPOSED ALIGNMENT
- PROPOSED ROW
- EXISTING EASEMENT
- PROPOSED ALIGNMENT (AS PRESENTED AT PUBLIC MEETING)
- PROPOSED ROW (AS PRESENTED AT PUBLIC MEETING)
- SHEET EXTENT
- PARCEL BOUNDARY

**EXISTING TRANSMISSION LINES**

- 500 KV
- 230 KV
- 69 KV

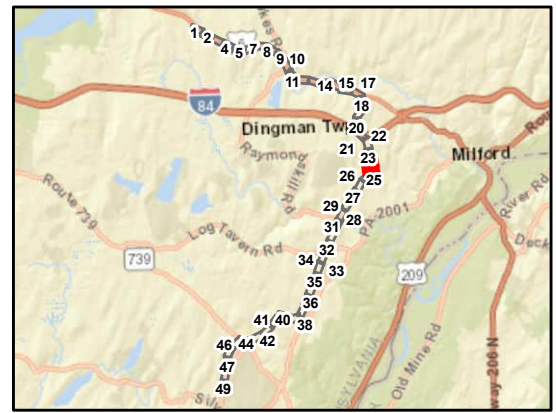
**Notes**

1. Proposed structure locations staking table provided by FirstEnergy in February 2024.
2. The existing right-of-way is based on FirstEnergy-owned easements provided by Burns & McDonnell in January 2024.

NAD 1983 State Plane PA North  
 Projection: Lambert Conformal Conic  
 Linear Unit: US Foot

References:  
 Parcel Boundaries for Pike County  
 (Provided by FirstEnergy 4/2025)  
 Existing Transmission Network (PowerMap 2012)  
 Pike County 0.5-Foot Orthoimagery (PEMA 2020)

0 50 100 200  
 Feet  
 1 inch = 100 feet



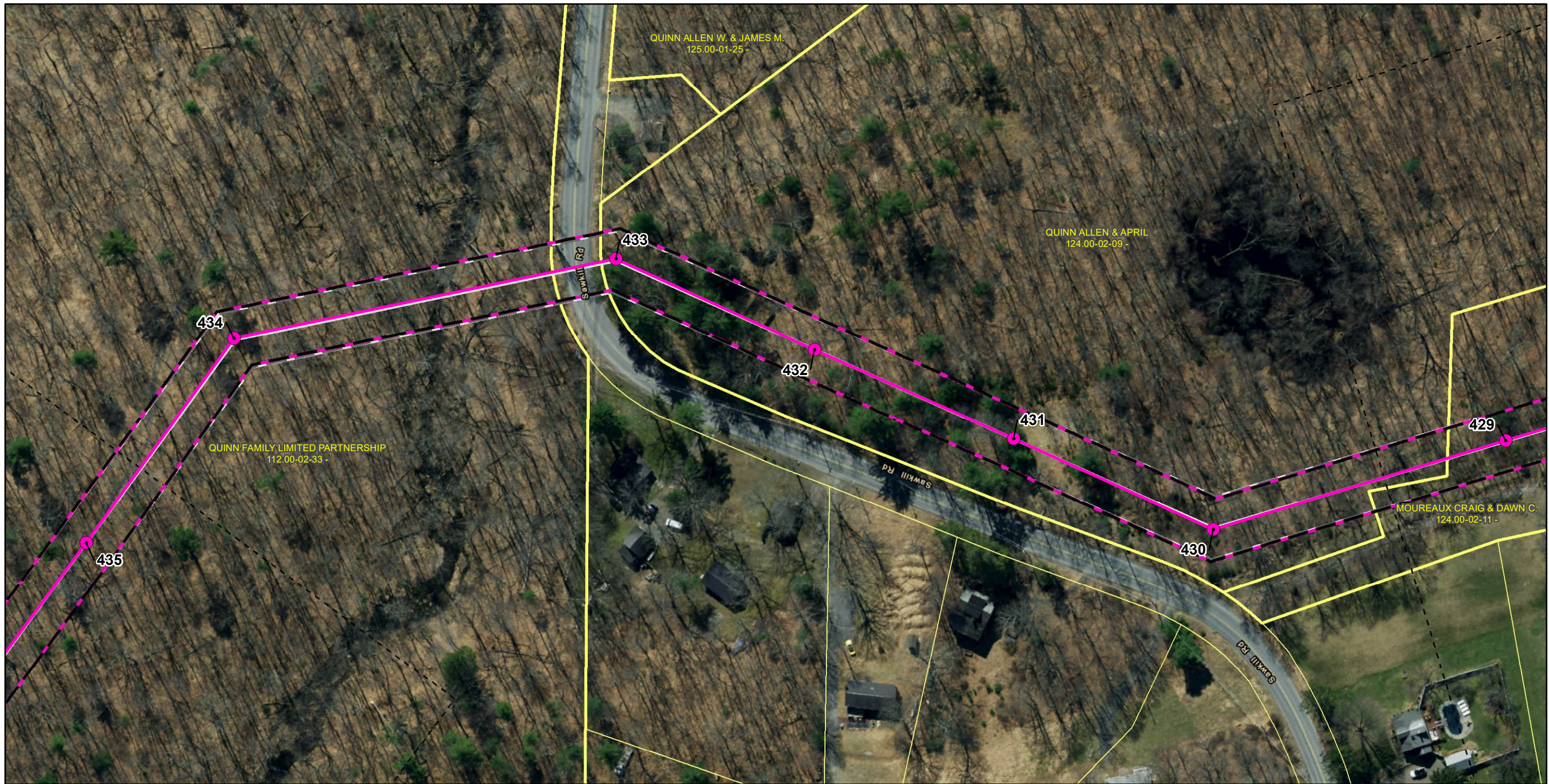
**AECOM**

**Birchwood Lakes - Walker Mapbook**

Sheet 24 of 49  
 Shawnee - Walker 69 kV  
 Transmission Line Project  
 Monroe & Pike Counties, Pennsylvania

FirstEnergy Corporation: Akron, Ohio

Prepared By: MKB	Checked By: BAB/DJY
Job: 60650969	Date: 4/14/2026



**Legend**


- PROPOSED STRUCTURES
- PROPOSED ALIGNMENT
- ▭ PROPOSED ROW
- ▭ EXISTING EASEMENT
- PROPOSED ALIGNMENT (AS PRESENTED AT PUBLIC MEETING)
- ▭ PROPOSED ROW (AS PRESENTED AT PUBLIC MEETING)
- ▭ SHEET EXTENT
- ▭ PARCEL BOUNDARY

**EXISTING TRANSMISSION LINES**

- 500 KV
- 230 KV
- 69 KV

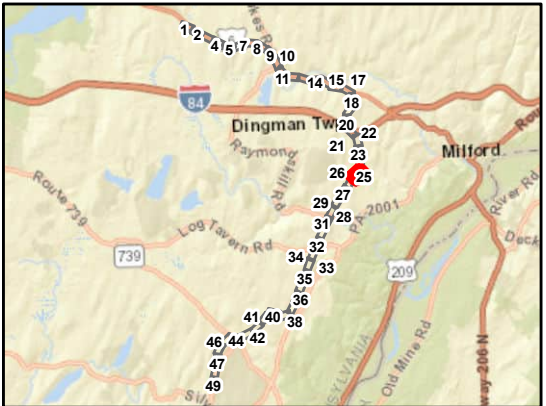
**Notes**

- Proposed structure locations staking table provided by FirstEnergy in February 2024.
- The existing right-of-way is based on FirstEnergy-owned easements provided by Burns & McDonnell in January 2024.

 NAD 1983 State Plane PA North  
Projection: Lambert Conformal Conic  
Linear Unit: US Foot

References:  
Parcel Boundaries for Pike County  
(Provided by FirstEnergy 4/2025)  
Existing Transmission Network (PowerMap 2012)  
Pike County 0.5-Foot Orthoimagery (PEMA 2020)

0 50 100 200  
Feet  
1 inch = 100 feet



**AECOM**

**Birchwood Lakes - Walker Mapbook**

Sheet 25 of 49  
Shawnee - Walker 69 kV  
Transmission Line Project  
Monroe & Pike Counties, Pennsylvania

FirstEnergy Corporation: Akron, Ohio

Prepared By: MKB	Checked By: BAB/DJY
Job: 60650969	Date: 4/14/2026



**Legend**

- PROPOSED STRUCTURES
- PROPOSED ALIGNMENT
- PROPOSED ROW
- EXISTING EASEMENT
- PROPOSED ALIGNMENT (AS PRESENTED AT PUBLIC MEETING)
- PROPOSED ROW (AS PRESENTED AT PUBLIC MEETING)
- SHEET EXTENT
- PARCEL BOUNDARY

**EXISTING TRANSMISSION LINES**

- 500 KV
- 230 KV
- 69 KV

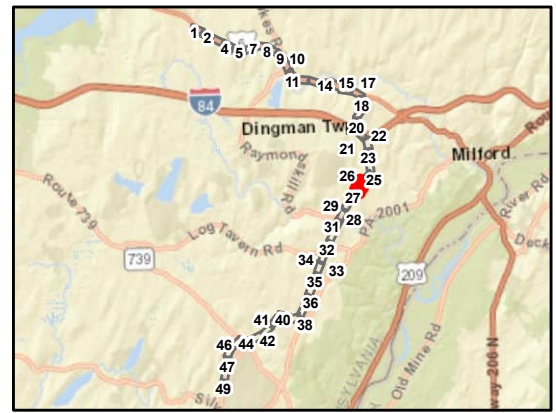
**Notes**

1. Proposed structure locations staking table provided by FirstEnergy in February 2024.
2. The existing right-of-way is based on FirstEnergy-owned easements provided by Burns & McDonnell in January 2024.

NAD 1983 State Plane PA North  
Projection: Lambert Conformal Conic  
Linear Unit: US Foot

References:  
Parcel Boundaries for Pike County  
(Provided by FirstEnergy 4/2025)  
Existing Transmission Network (PowerMap 2012)  
Pike County 0.5-Foot Orthoimagery (PEMA 2020)

0 50 100 200  
Feet  
1 inch = 100 feet



**AECOM**

**Birchwood Lakes - Walker Mapbook**

Sheet 26 of 49  
Shawnee - Walker 69 kV  
Transmission Line Project  
Monroe & Pike Counties, Pennsylvania

FirstEnergy Corporation: Akron, Ohio

Prepared By: MKB	Checked By: BAB/DJY
Job: 60650969	Date: 4/14/2026



**Legend**

- PROPOSED STRUCTURES
- PROPOSED ALIGNMENT
- PROPOSED ROW
- EXISTING EASEMENT
- PROPOSED ALIGNMENT (AS PRESENTED AT PUBLIC MEETING)
- PROPOSED ROW (AS PRESENTED AT PUBLIC MEETING)
- SHEET EXTENT
- PARCEL BOUNDARY

**EXISTING TRANSMISSION LINES**

- 500 KV
- 230 KV
- 69 KV

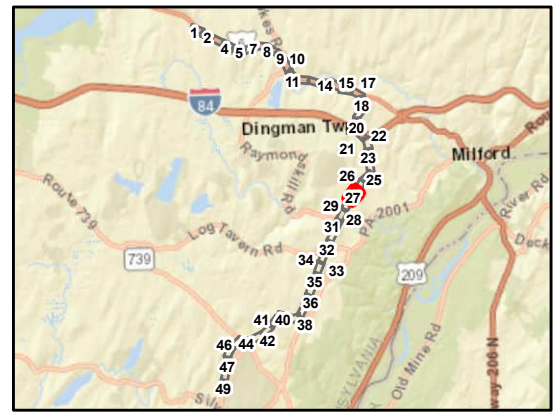
**Notes**

1. Proposed structure locations staking table provided by FirstEnergy in February 2024.
2. The existing right-of-way is based on FirstEnergy-owned easements provided by Burns & McDonnell in January 2024.

NAD 1983 State Plane PA North  
 Projection: Lambert Conformal Conic  
 Linear Unit: US Foot

References:  
 Parcel Boundaries for Pike County  
 (Provided by FirstEnergy 4/2025)  
 Existing Transmission Network (PowerMap 2012)  
 Pike County 0.5-Foot Orthoimagery (PEMA 2020)

0    50    100    200  
 Feet  
 1 inch = 100 feet



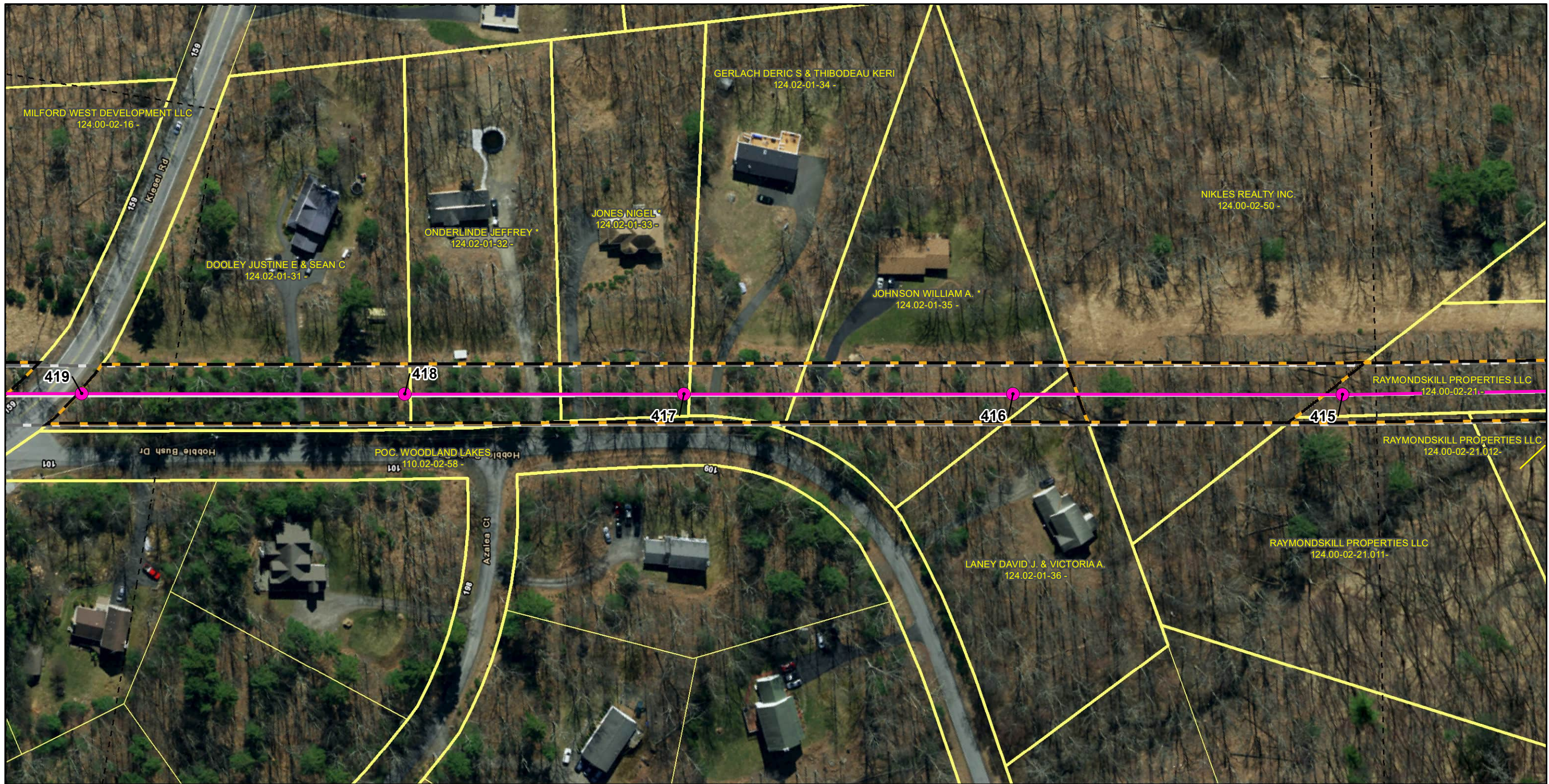
**AECOM**

**Birchwood Lakes - Walker Mapbook**

Sheet 27 of 49  
 Shawnee - Walker 69 kV  
 Transmission Line Project  
 Monroe & Pike Counties, Pennsylvania

FirstEnergy Corporation: Akron, Ohio

Prepared By: MKB	Checked By: BAB/DJY
Job: 60650969	Date: 4/14/2026



**Legend**

- PROPOSED STRUCTURES
- PROPOSED ALIGNMENT
- PROPOSED ROW
- EXISTING EASEMENT
- PROPOSED ALIGNMENT (AS PRESENTED AT PUBLIC MEETING)
- PROPOSED ROW (AS PRESENTED AT PUBLIC MEETING)
- SHEET EXTENT
- PARCEL BOUNDARY

**EXISTING TRANSMISSION LINES**

- 500 KV
- 230 KV
- 69 KV

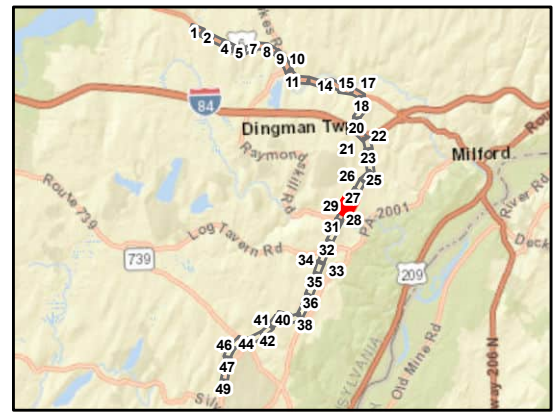
**Notes**

1. Proposed structure locations staking table provided by FirstEnergy in February 2024.
2. The existing right-of-way is based on FirstEnergy-owned easements provided by Burns & McDonnell in January 2024.

NAD 1983 State Plane PA North  
Projection: Lambert Conformal Conic  
Linear Unit: US Foot

References:  
Parcel Boundaries for Pike County  
(Provided by FirstEnergy 4/2025)  
Existing Transmission Network (PowerMap 2012)  
Pike County 0.5-Foot Orthoimagery (PEMA 2020)

0 50 100 200  
Feet  
1 inch = 100 feet



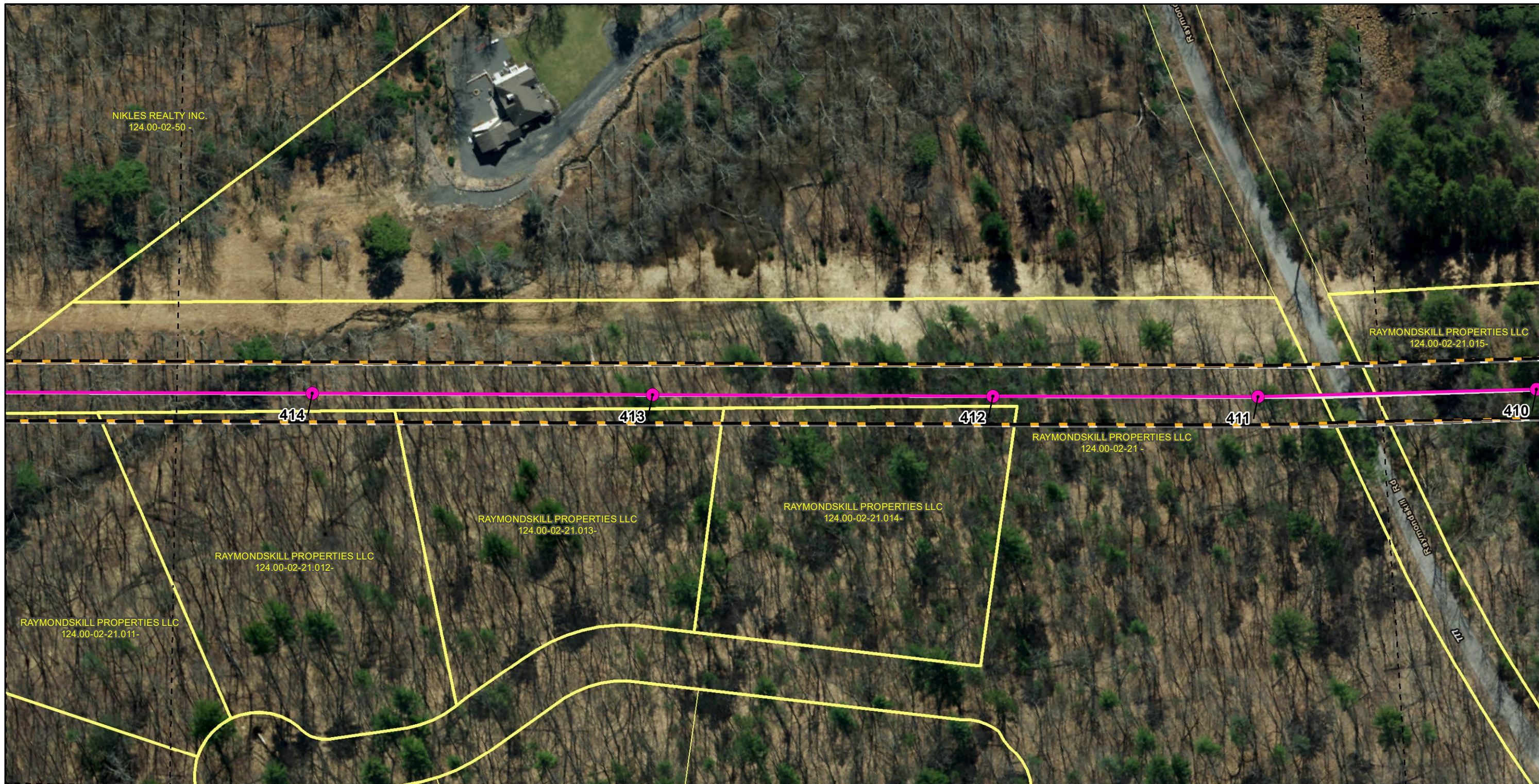
**AECOM**

**Birchwood Lakes - Walker Mapbook**

Sheet 28 of 49  
Shawnee - Walker 69 kV  
Transmission Line Project  
Monroe & Pike Counties, Pennsylvania

FirstEnergy Corporation: Akron, Ohio

Prepared By: MKB	Checked By: BAB/DJY
Job: 60650969	Date: 4/14/2026



**Legend**

- PROPOSED STRUCTURES
- PROPOSED ALIGNMENT
- PROPOSED ROW
- EXISTING EASEMENT
- PROPOSED ALIGNMENT (AS PRESENTED AT PUBLIC MEETING)
- PROPOSED ROW (AS PRESENTED AT PUBLIC MEETING)
- SHEET EXTENT
- PARCEL BOUNDARY

**EXISTING TRANSMISSION LINES**

- 500 KV
- 230 KV
- 69 KV

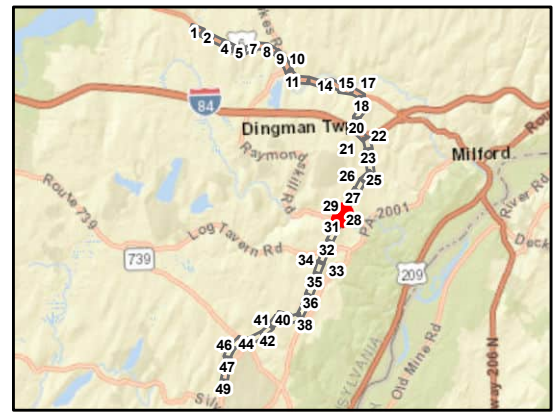
**Notes**

1. Proposed structure locations staking table provided by FirstEnergy in February 2024.
2. The existing right-of-way is based on FirstEnergy-owned easements provided by Burns & McDonnell in January 2024.

NAD 1983 State Plane PA North  
 Projection: Lambert Conformal Conic  
 Linear Unit: US Foot

References:  
 Parcel Boundaries for Pike County  
 (Provided by FirstEnergy 4/2025)  
 Existing Transmission Network (PowerMap 2012)  
 Pike County 0.5-Foot Orthoimagery (PEMA 2020)

0 50 100 200  
 Feet  
 1 inch = 100 feet



**AECOM**

**Birchwood Lakes - Walker Mapbook**

Sheet 29 of 49  
 Shawnee - Walker 69 kV  
 Transmission Line Project  
 Monroe & Pike Counties, Pennsylvania

FirstEnergy Corporation: Akron, Ohio

Prepared By: MKB	Checked By: BAB/DJY
Job: 60650969	Date: 4/14/2026



**Legend**

- PROPOSED STRUCTURES
- PROPOSED ALIGNMENT
- PROPOSED ROW
- EXISTING EASEMENT
- PROPOSED ALIGNMENT (AS PRESENTED AT PUBLIC MEETING)
- PROPOSED ROW (AS PRESENTED AT PUBLIC MEETING)
- SHEET EXTENT
- PARCEL BOUNDARY

**EXISTING TRANSMISSION LINES**

- 500 KV
- 230 KV
- 69 KV

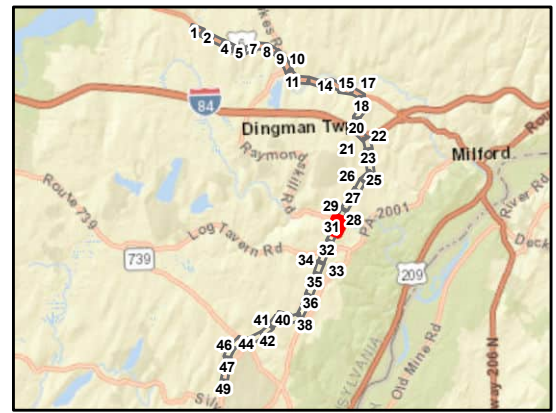
**Notes**

1. Proposed structure locations staking table provided by FirstEnergy in February 2024.
2. The existing right-of-way is based on FirstEnergy-owned easements provided by Burns & McDonnell in January 2024.

NAD 1983 State Plane PA North  
Projection: Lambert Conformal Conic  
Linear Unit: US Foot

References:  
Parcel Boundaries for Pike County  
(Provided by FirstEnergy 4/2025)  
Existing Transmission Network (PowerMap 2012)  
Pike County 0.5-Foot Orthoimagery (PEMA 2020)

0 50 100 200  
Feet  
1 inch = 100 feet



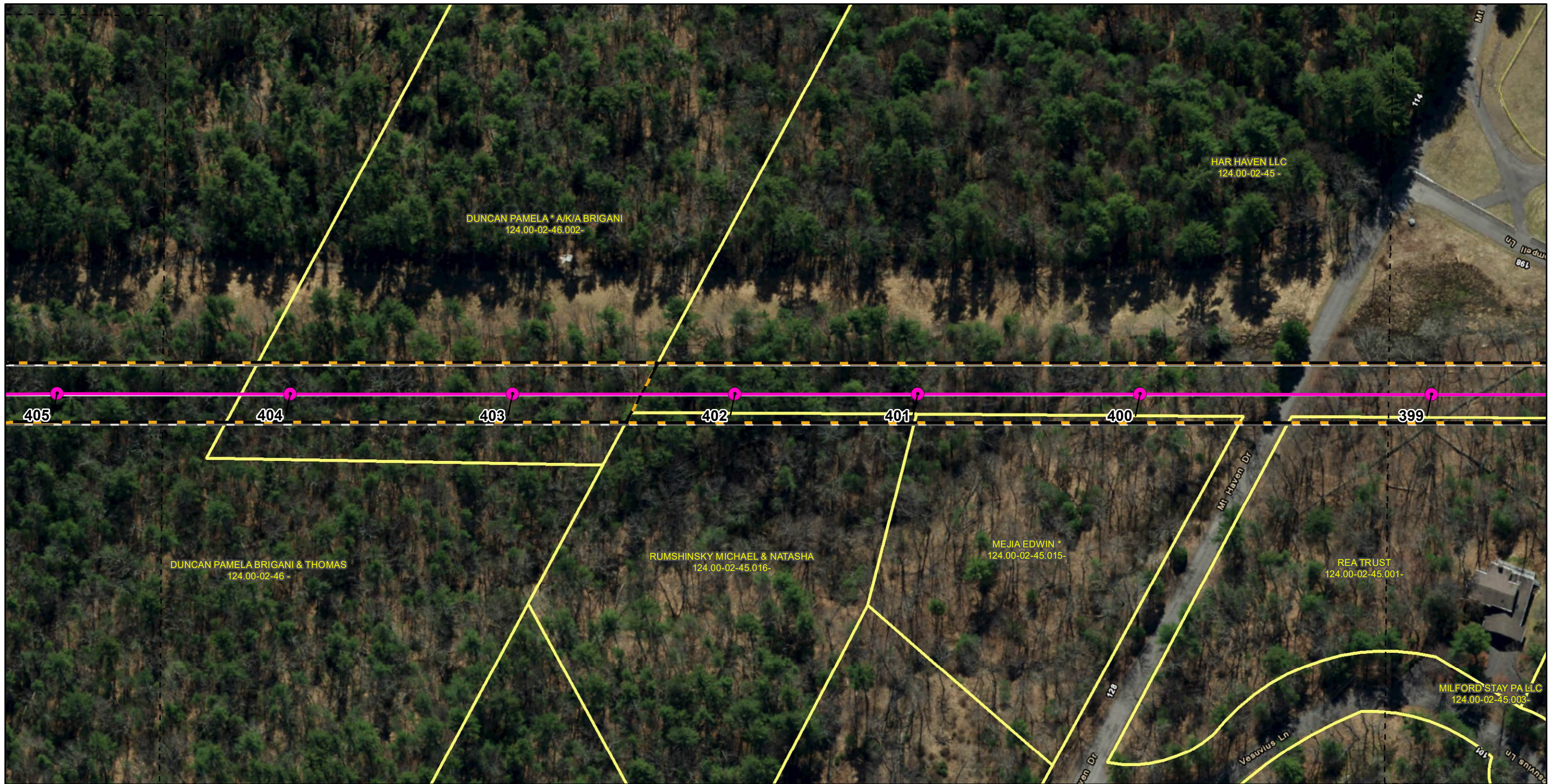
**AECOM**

**Birchwood Lakes - Walker Mapbook**

Sheet 30 of 49  
Shawnee - Walker 69 kV  
Transmission Line Project  
Monroe & Pike Counties, Pennsylvania

FirstEnergy Corporation: Akron, Ohio

Prepared By: MKB	Checked By: BAB/DJY
Job: 60650969	Date: 4/14/2026



**Legend**

- PROPOSED STRUCTURES
- PROPOSED ALIGNMENT
- PROPOSED ROW
- EXISTING EASEMENT
- PROPOSED ALIGNMENT (AS PRESENTED AT PUBLIC MEETING)
- PROPOSED ROW (AS PRESENTED AT PUBLIC MEETING)
- SHEET EXTENT
- PARCEL BOUNDARY

**EXISTING TRANSMISSION LINES**

- 500 KV
- 230 KV
- 69 KV

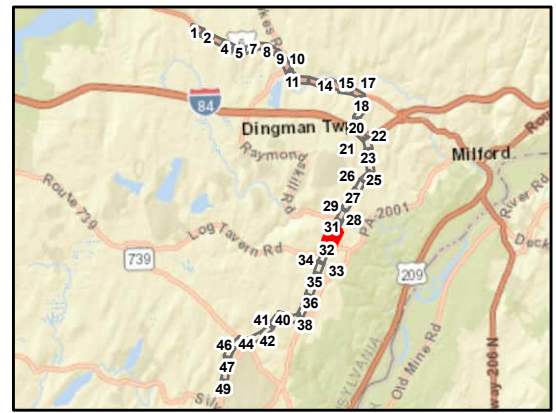
**Notes**

1. Proposed structure locations staking table provided by FirstEnergy in February 2024.
2. The existing right-of-way is based on FirstEnergy-owned easements provided by Burns & McDonnell in January 2024.

NAD 1983 State Plane PA North  
Projection: Lambert Conformal Conic  
Linear Unit: US Foot

References:  
Parcel Boundaries for Pike County  
(Provided by FirstEnergy 4/2025)  
Existing Transmission Network (PowerMap 2012)  
Pike County 0.5-Foot Orthoimagery (PEMA 2020)

0 50 100 200  
Feet  
1 inch = 100 feet



**AECOM**

**Birchwood Lakes - Walker Mapbook**

Sheet 31 of 49  
Shawnee - Walker 69 kV  
Transmission Line Project  
Monroe & Pike Counties, Pennsylvania

FirstEnergy Corporation: Akron, Ohio

Prepared By: MKB	Checked By: BAB/DJY
Job: 60650969	Date: 4/14/2026



**Legend**

- PROPOSED STRUCTURES
- PROPOSED ALIGNMENT
- PROPOSED ROW
- EXISTING EASEMENT
- PROPOSED ALIGNMENT (AS PRESENTED AT PUBLIC MEETING)
- PROPOSED ROW (AS PRESENTED AT PUBLIC MEETING)
- SHEET EXTENT
- PARCEL BOUNDARY

**EXISTING TRANSMISSION LINES**

- 500 KV
- 230 KV
- 69 KV

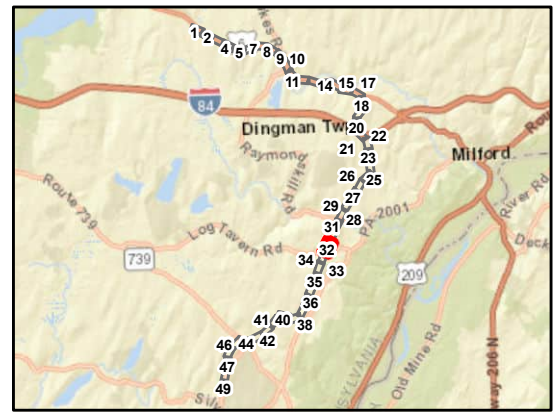
**Notes**

1. Proposed structure locations staking table provided by FirstEnergy in February 2024.
2. The existing right-of-way is based on FirstEnergy-owned easements provided by Burns & McDonnell in January 2024.

NAD 1983 State Plane PA North  
 Projection: Lambert Conformal Conic  
 Linear Unit: US Foot

References:  
 Parcel Boundaries for Pike County  
 (Provided by FirstEnergy 4/2025)  
 Existing Transmission Network (PowerMap 2012)  
 Pike County 0.5-Foot Orthoimagery (PEMA 2020)

0 50 100 200  
 Feet  
 1 inch = 100 feet



**AECOM**

**Birchwood Lakes - Walker Mapbook**

Sheet 32 of 49  
 Shawnee - Walker 69 kV  
 Transmission Line Project  
 Monroe & Pike Counties, Pennsylvania

FirstEnergy Corporation: Akron, Ohio

Prepared By: MKB	Checked By: BAB/DJY
Job: 60650969	Date: 4/14/2026



**Legend**

- PROPOSED STRUCTURES
- PROPOSED ALIGNMENT
- PROPOSED ROW
- EXISTING EASEMENT
- PROPOSED ALIGNMENT (AS PRESENTED AT PUBLIC MEETING)
- PROPOSED ROW (AS PRESENTED AT PUBLIC MEETING)
- SHEET EXTENT
- PARCEL BOUNDARY

**EXISTING TRANSMISSION LINES**

- 500 KV
- 230 KV
- 69 KV

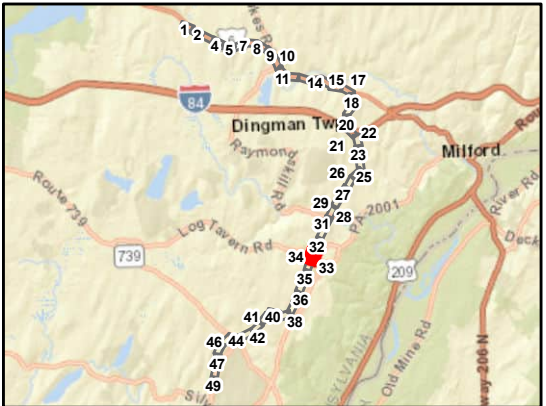
**Notes**

1. Proposed structure locations staking table provided by FirstEnergy in February 2024.
2. The existing right-of-way is based on FirstEnergy-owned easements provided by Burns & McDonnell in January 2024.

NAD 1983 State Plane PA North  
Projection: Lambert Conformal Conic  
Linear Unit: US Foot

References:  
Parcel Boundaries for Pike County  
(Provided by FirstEnergy 4/2025)  
Existing Transmission Network (PowerMap 2012)  
Pike County 0.5-Foot Orthoimagery (PEMA 2020)

0 50 100 200  
Feet  
1 inch = 100 feet



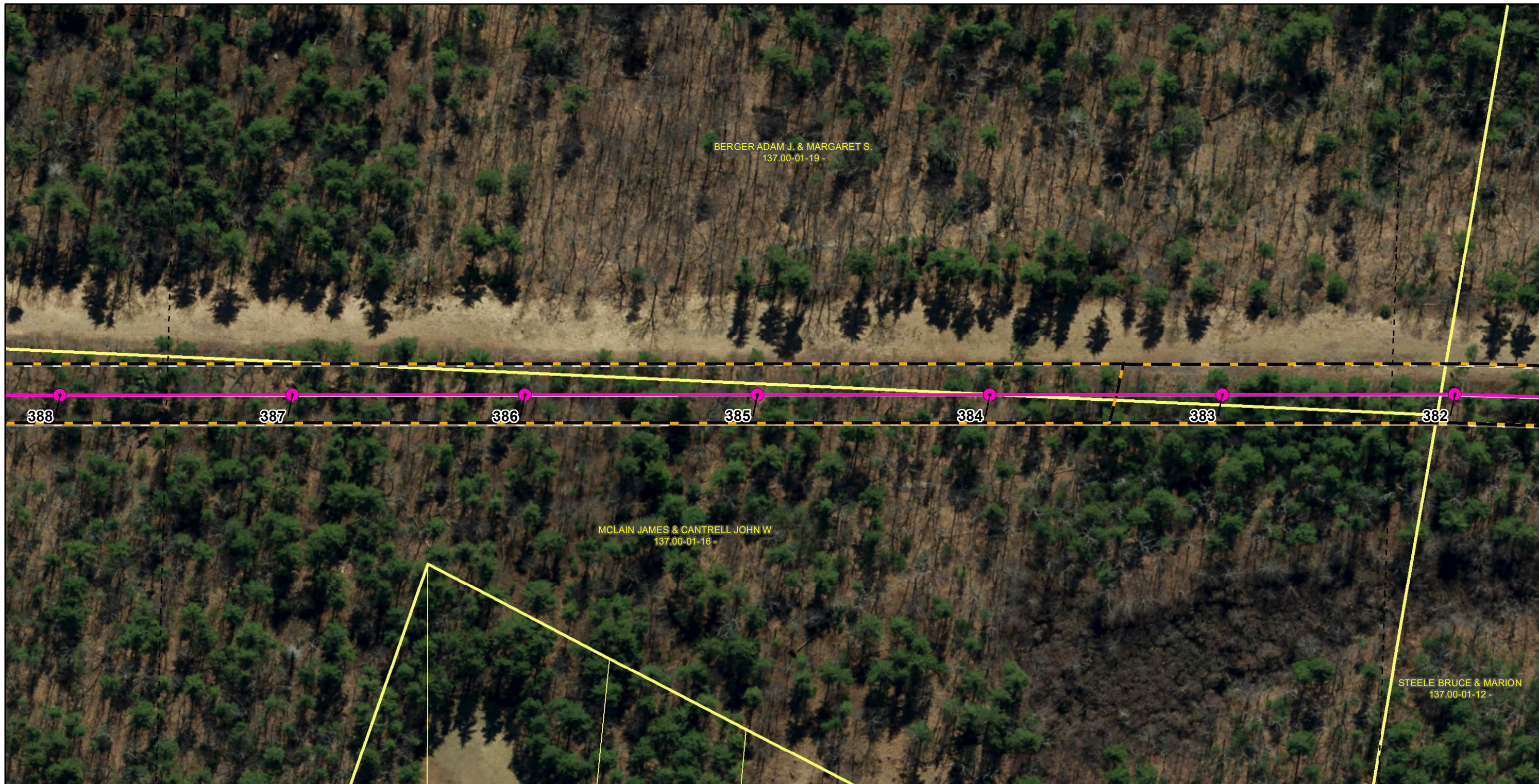
**AECOM**

**Birchwood Lakes - Walker Mapbook**

Sheet 33 of 49  
Shawnee - Walker 69 kV  
Transmission Line Project  
Monroe & Pike Counties, Pennsylvania

FirstEnergy Corporation: Akron, Ohio

Prepared By: MKB	Checked By: BAB/DJY
Job: 60650969	Date: 4/14/2026



**Legend**

- PROPOSED STRUCTURES
- PROPOSED ALIGNMENT
- PROPOSED ROW
- EXISTING EASEMENT
- PROPOSED ALIGNMENT (AS PRESENTED AT PUBLIC MEETING)
- PROPOSED ROW (AS PRESENTED AT PUBLIC MEETING)
- SHEET EXTENT
- PARCEL BOUNDARY

**EXISTING TRANSMISSION LINES**

- 500 KV
- 230 KV
- 69 KV

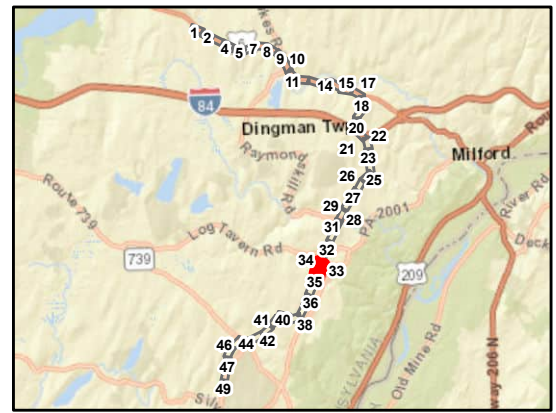
**Notes**

1. Proposed structure locations staking table provided by FirstEnergy in February 2024.
2. The existing right-of-way is based on FirstEnergy-owned easements provided by Burns & McDonnell in January 2024.

NAD 1983 State Plane PA North  
 Projection: Lambert Conformal Conic  
 Linear Unit: US Foot

References:  
 Parcel Boundaries for Pike County  
 (Provided by FirstEnergy 4/2025)  
 Existing Transmission Network (PowerMap 2012)  
 Pike County 0.5-Foot Orthoimagery (PEMA 2020)

0 50 100 200  
 Feet  
 1 inch = 100 feet



**AECOM**

**Birchwood Lakes - Walker Mapbook**

Sheet 34 of 49  
 Shawnee - Walker 69 kV  
 Transmission Line Project  
 Monroe & Pike Counties, Pennsylvania

FirstEnergy Corporation: Akron, Ohio

Prepared By: MKB	Checked By: BAB/DJY
Job: 60650969	Date: 4/14/2026



**Legend**

- PROPOSED STRUCTURES
- PROPOSED ALIGNMENT
- PROPOSED ROW
- EXISTING EASEMENT
- PROPOSED ALIGNMENT (AS PRESENTED AT PUBLIC MEETING)
- PROPOSED ROW (AS PRESENTED AT PUBLIC MEETING)
- SHEET EXTENT
- PARCEL BOUNDARY

**EXISTING TRANSMISSION LINES**

- 500 KV
- 230 KV
- 69 KV

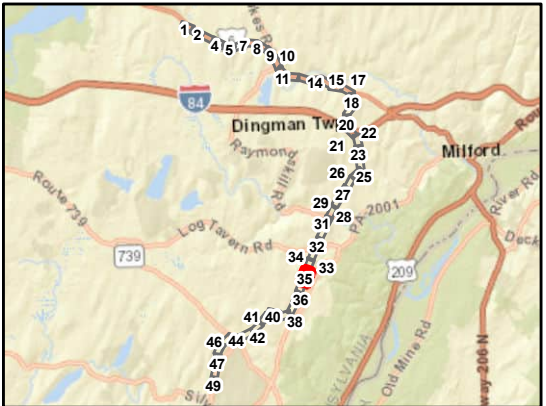
**Notes**

1. Proposed structure locations staking table provided by FirstEnergy in February 2024.
2. The existing right-of-way is based on FirstEnergy-owned easements provided by Burns & McDonnell in January 2024.

NAD 1983 State Plane PA North  
 Projection: Lambert Conformal Conic  
 Linear Unit: US Foot

References:  
 Parcel Boundaries for Pike County  
 (Provided by FirstEnergy 4/2025)  
 Existing Transmission Network (PowerMap 2012)  
 Pike County 0.5-Foot Orthoimagery (PEMA 2020)

0 50 100 200  
 Feet  
 1 inch = 100 feet



**AECOM**

**Birchwood Lakes - Walker Mapbook**

Sheet 35 of 49  
 Shawnee - Walker 69 kV  
 Transmission Line Project  
 Monroe & Pike Counties, Pennsylvania

FirstEnergy Corporation: Akron, Ohio

Prepared By: MKB	Checked By: BAB/DJY
Job: 60650969	Date: 4/14/2026



**Legend**

- PROPOSED STRUCTURES
- PROPOSED ALIGNMENT
- PROPOSED ROW
- EXISTING EASEMENT
- PROPOSED ALIGNMENT (AS PRESENTED AT PUBLIC MEETING)
- PROPOSED ROW (AS PRESENTED AT PUBLIC MEETING)
- SHEET EXTENT
- PARCEL BOUNDARY

**EXISTING TRANSMISSION LINES**

- 500 KV
- 230 KV
- 69 KV

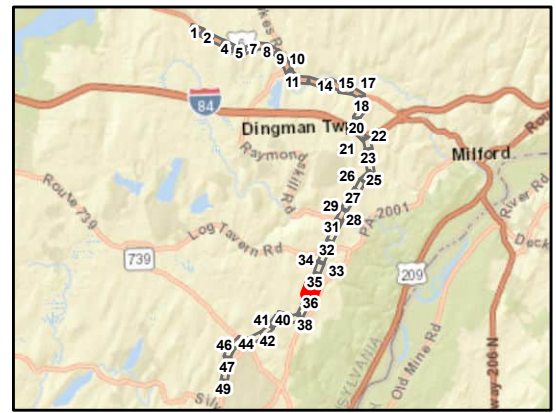
**Notes**

1. Proposed structure locations staking table provided by FirstEnergy in February 2024.
2. The existing right-of-way is based on FirstEnergy-owned easements provided by Burns & McDonnell in January 2024.

NAD 1983 State Plane PA North  
Projection: Lambert Conformal Conic  
Linear Unit: US Foot

References:  
Parcel Boundaries for Pike County  
(Provided by FirstEnergy 4/2025)  
Existing Transmission Network (PowerMap 2012)  
Pike County 0.5-Foot Orthoimagery (PEMA 2020)

0    50    100    200  
Feet  
1 inch = 100 feet



**AECOM**

**Birchwood Lakes - Walker Mapbook**

Sheet 36 of 49  
Shawnee - Walker 69 kV  
Transmission Line Project  
Monroe & Pike Counties, Pennsylvania

FirstEnergy Corporation: Akron, Ohio

Prepared By: MKB	Checked By: BAB/DJY
Job: 60650969	Date: 4/14/2026



**Legend**

- PROPOSED STRUCTURES
- PROPOSED ALIGNMENT
- PROPOSED ROW
- EXISTING EASEMENT
- PROPOSED ALIGNMENT (AS PRESENTED AT PUBLIC MEETING)
- PROPOSED ROW (AS PRESENTED AT PUBLIC MEETING)
- SHEET EXTENT
- PARCEL BOUNDARY

**EXISTING TRANSMISSION LINES**

- 500 KV
- 230 KV
- 69 KV

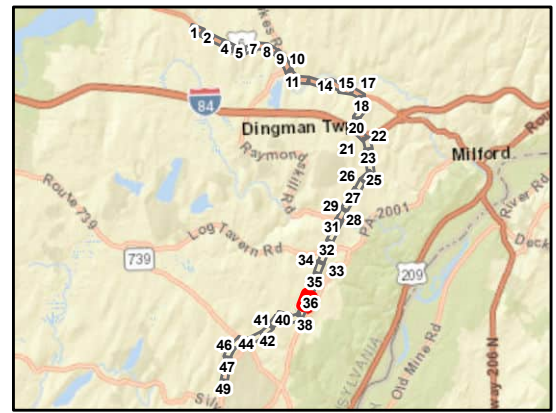
**Notes**

1. Proposed structure locations staking table provided by FirstEnergy in February 2024.
2. The existing right-of-way is based on FirstEnergy-owned easements provided by Burns & McDonnell in January 2024.

NAD 1983 State Plane PA North  
Projection: Lambert Conformal Conic  
Linear Unit: US Foot

References:  
Parcel Boundaries for Pike County  
(Provided by FirstEnergy 4/2025)  
Existing Transmission Network (PowerMap 2012)  
Pike County 0.5-Foot Orthoimagery (PEMA 2020)

0 50 100 200  
Feet  
1 inch = 100 feet



**AECOM**

**Birchwood Lakes - Walker Mapbook**

Sheet 37 of 49  
Shawnee - Walker 69 kV  
Transmission Line Project  
Monroe & Pike Counties, Pennsylvania

FirstEnergy Corporation: Akron, Ohio

Prepared By: MKB	Checked By: BAB/DJY
Job: 60650969	Date: 4/14/2026



**Legend**

- PROPOSED STRUCTURES
- PROPOSED ALIGNMENT
- PROPOSED ROW
- EXISTING EASEMENT
- PROPOSED ALIGNMENT (AS PRESENTED AT PUBLIC MEETING)
- PROPOSED ROW (AS PRESENTED AT PUBLIC MEETING)
- SHEET EXTENT
- PARCEL BOUNDARY

**EXISTING TRANSMISSION LINES**

- 500 KV
- 230 KV
- 69 KV

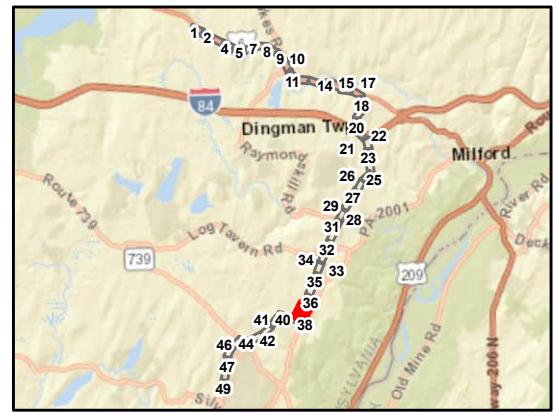
**Notes**

1. Proposed structure locations staking table provided by FirstEnergy in February 2024.
2. The existing right-of-way is based on FirstEnergy-owned easements provided by Burns & McDonnell in January 2024.

NAD 1983 State Plane PA North  
Projection: Lambert Conformal Conic  
Linear Unit: US Foot

References:  
Parcel Boundaries for Pike County  
(Provided by FirstEnergy 4/2025)  
Existing Transmission Network (PowerMap 2012)  
Pike County 0.5-Foot Orthoimagery (PEMA 2020)

0 50 100 200  
Feet  
1 inch = 100 feet



**AECOM**

**Birchwood Lakes - Walker Mapbook**

Sheet 38 of 49  
Shawnee - Walker 69 kV  
Transmission Line Project  
Monroe & Pike Counties, Pennsylvania

FirstEnergy Corporation: Akron, Ohio

Prepared By: MKB	Checked By: BAB/DJY
Job: 60650969	Date: 4/14/2026



**Legend**

- PROPOSED STRUCTURES
- PROPOSED ALIGNMENT
- PROPOSED ROW
- EXISTING EASEMENT
- PROPOSED ALIGNMENT (AS PRESENTED AT PUBLIC MEETING)
- PROPOSED ROW (AS PRESENTED AT PUBLIC MEETING)
- SHEET EXTENT
- PARCEL BOUNDARY

**EXISTING TRANSMISSION LINES**

- 500 KV
- 230 KV
- 69 KV

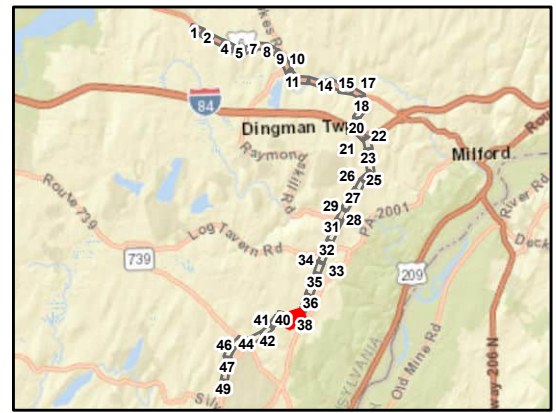
**Notes**

1. Proposed structure locations staking table provided by FirstEnergy in February 2024.
2. The existing right-of-way is based on FirstEnergy-owned easements provided by Burns & McDonnell in January 2024.

NAD 1983 State Plane PA North  
Projection: Lambert Conformal Conic  
Linear Unit: US Foot

References:  
Parcel Boundaries for Pike County  
(Provided by FirstEnergy 4/2025)  
Existing Transmission Network (PowerMap 2012)  
Pike County 0.5-Foot Orthoimagery (PEMA 2020)

0 50 100 200  
Feet  
1 inch = 100 feet



**Birchwood Lakes - Walker Mapbook**

Sheet 39 of 49  
Shawnee - Walker 69 kV  
Transmission Line Project  
Monroe & Pike Counties, Pennsylvania

FirstEnergy Corporation: Akron, Ohio

Prepared By: MKB	Checked By: BAB/DJY
Job: 60650969	Date: 4/14/2026



**Legend**

- PROPOSED STRUCTURES
- PROPOSED ALIGNMENT
- PROPOSED ROW
- EXISTING EASEMENT
- PROPOSED ALIGNMENT (AS PRESENTED AT PUBLIC MEETING)
- PROPOSED ROW (AS PRESENTED AT PUBLIC MEETING)
- SHEET EXTENT
- PARCEL BOUNDARY

**EXISTING TRANSMISSION LINES**

- 500 KV
- 230 KV
- 69 KV

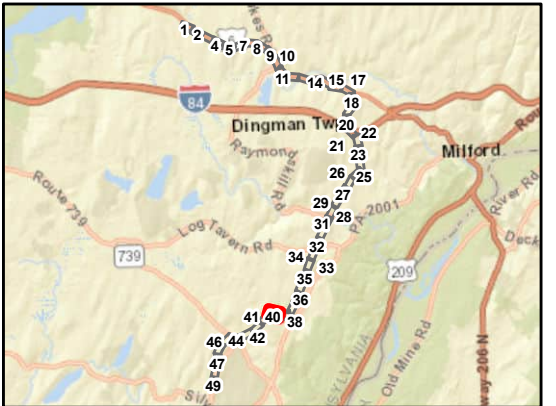
**Notes**

1. Proposed structure locations staking table provided by FirstEnergy in February 2024.
2. The existing right-of-way is based on FirstEnergy-owned easements provided by Burns & McDonnell in January 2024.

NAD 1983 State Plane PA North  
 Projection: Lambert Conformal Conic  
 Linear Unit: US Foot

References:  
 Parcel Boundaries for Pike County  
 (Provided by FirstEnergy 4/2025)  
 Existing Transmission Network (PowerMap 2012)  
 Pike County 0.5-Foot Orthoimagery (PEMA 2020)

0 50 100 200  
 Feet  
 1 inch = 100 feet



AECOM

Birchwood Lakes - Walker Mapbook

Sheet 40 of 49  
 Shawnee - Walker 69 kV  
 Transmission Line Project  
 Monroe & Pike Counties, Pennsylvania

FirstEnergy Corporation: Akron, Ohio

Prepared By: MKB	Checked By: BAB/DJY
Job: 60650969	Date: 4/14/2026



**Legend**

- PROPOSED STRUCTURES
- PROPOSED ALIGNMENT
- PROPOSED ROW
- EXISTING EASEMENT
- PROPOSED ALIGNMENT (AS PRESENTED AT PUBLIC MEETING)
- PROPOSED ROW (AS PRESENTED AT PUBLIC MEETING)
- SHEET EXTENT
- PARCEL BOUNDARY

**EXISTING TRANSMISSION LINES**

- 500 KV
- 230 KV
- 69 KV

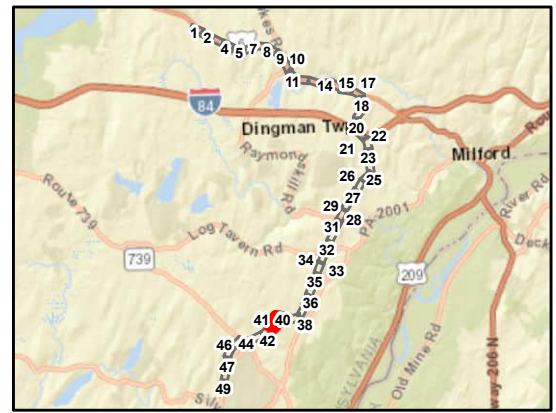
**Notes**

1. Proposed structure locations staking table provided by FirstEnergy in February 2024.
2. The existing right-of-way is based on FirstEnergy-owned easements provided by Burns & McDonnell in January 2024.

NAD 1983 State Plane PA North  
 Projection: Lambert Conformal Conic  
 Linear Unit: US Foot

References:  
 Parcel Boundaries for Pike County  
 (Provided by FirstEnergy 4/2025)  
 Existing Transmission Network (PowerMap 2012)  
 Pike County 0.5-Foot Orthoimagery (PEMA 2020)

0    50    100    200  
 Feet  
 1 inch = 100 feet



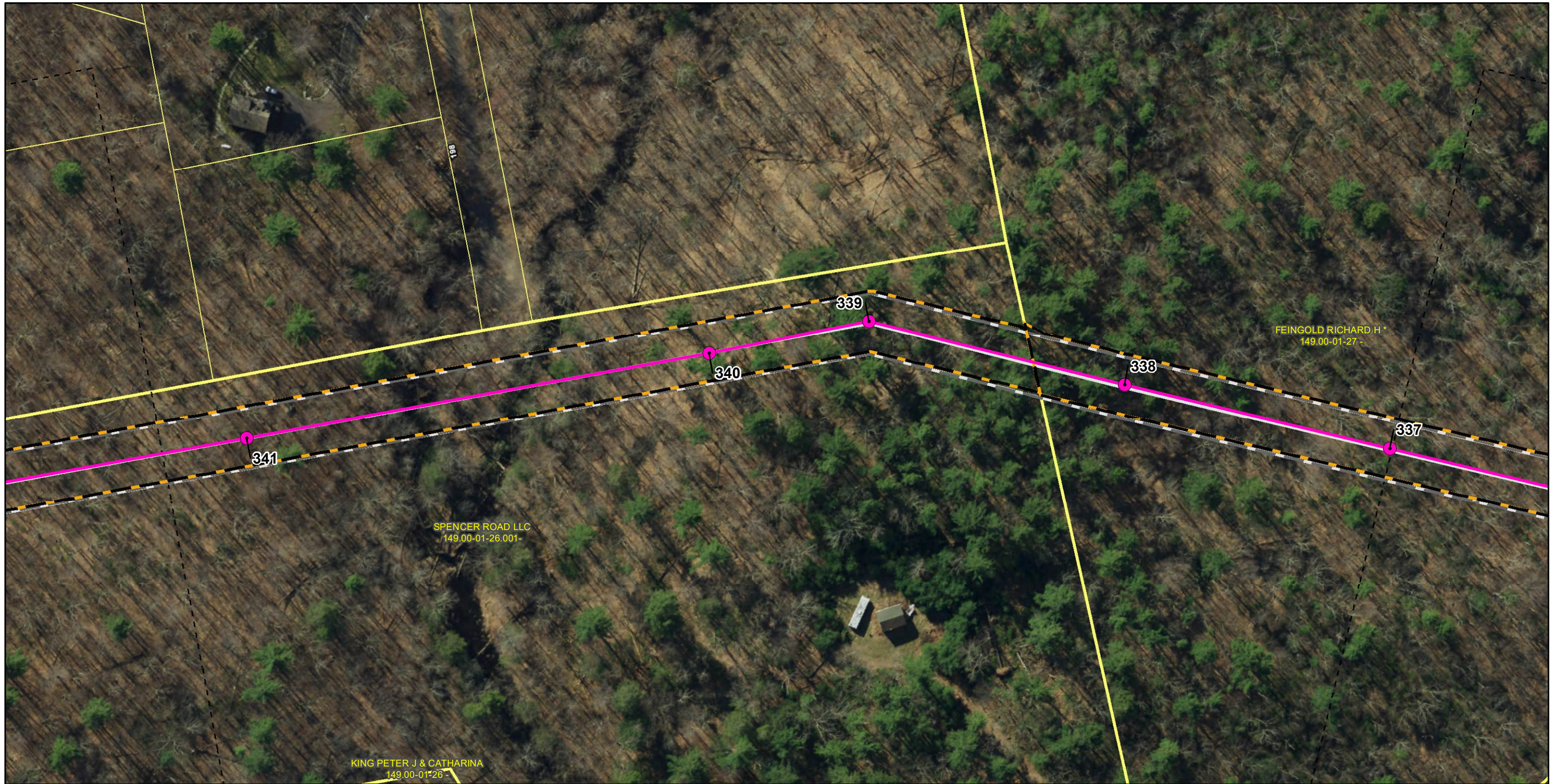
**AECOM**

**Birchwood Lakes - Walker Mapbook**

Sheet 41 of 49  
 Shawnee - Walker 69 kV  
 Transmission Line Project  
 Monroe & Pike Counties, Pennsylvania

FirstEnergy Corporation: Akron, Ohio

Prepared By: MKB	Checked By: BAB/DJY
Job: 60650969	Date: 4/14/2026



**Legend**

- PROPOSED STRUCTURES
- PROPOSED ALIGNMENT
- PROPOSED ROW
- EXISTING EASEMENT
- PROPOSED ALIGNMENT (AS PRESENTED AT PUBLIC MEETING)
- PROPOSED ROW (AS PRESENTED AT PUBLIC MEETING)
- SHEET EXTENT
- PARCEL BOUNDARY

**EXISTING TRANSMISSION LINES**

- 500 KV
- 230 KV
- 69 KV

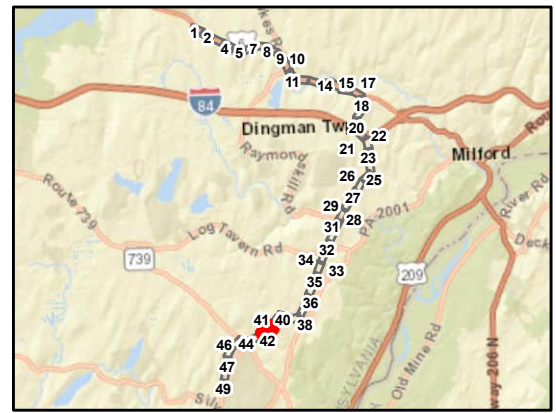
**Notes**

1. Proposed structure locations staking table provided by FirstEnergy in February 2024.
2. The existing right-of-way is based on FirstEnergy-owned easements provided by Burns & McDonnell in January 2024.

NAD 1983 State Plane PA North  
 Projection: Lambert Conformal Conic  
 Linear Unit: US Foot

References:  
 Parcel Boundaries for Pike County  
 (Provided by FirstEnergy 4/2025)  
 Existing Transmission Network (PowerMap 2012)  
 Pike County 0.5-Foot Orthoimagery (PEMA 2020)

0 50 100 200  
 Feet  
 1 inch = 100 feet



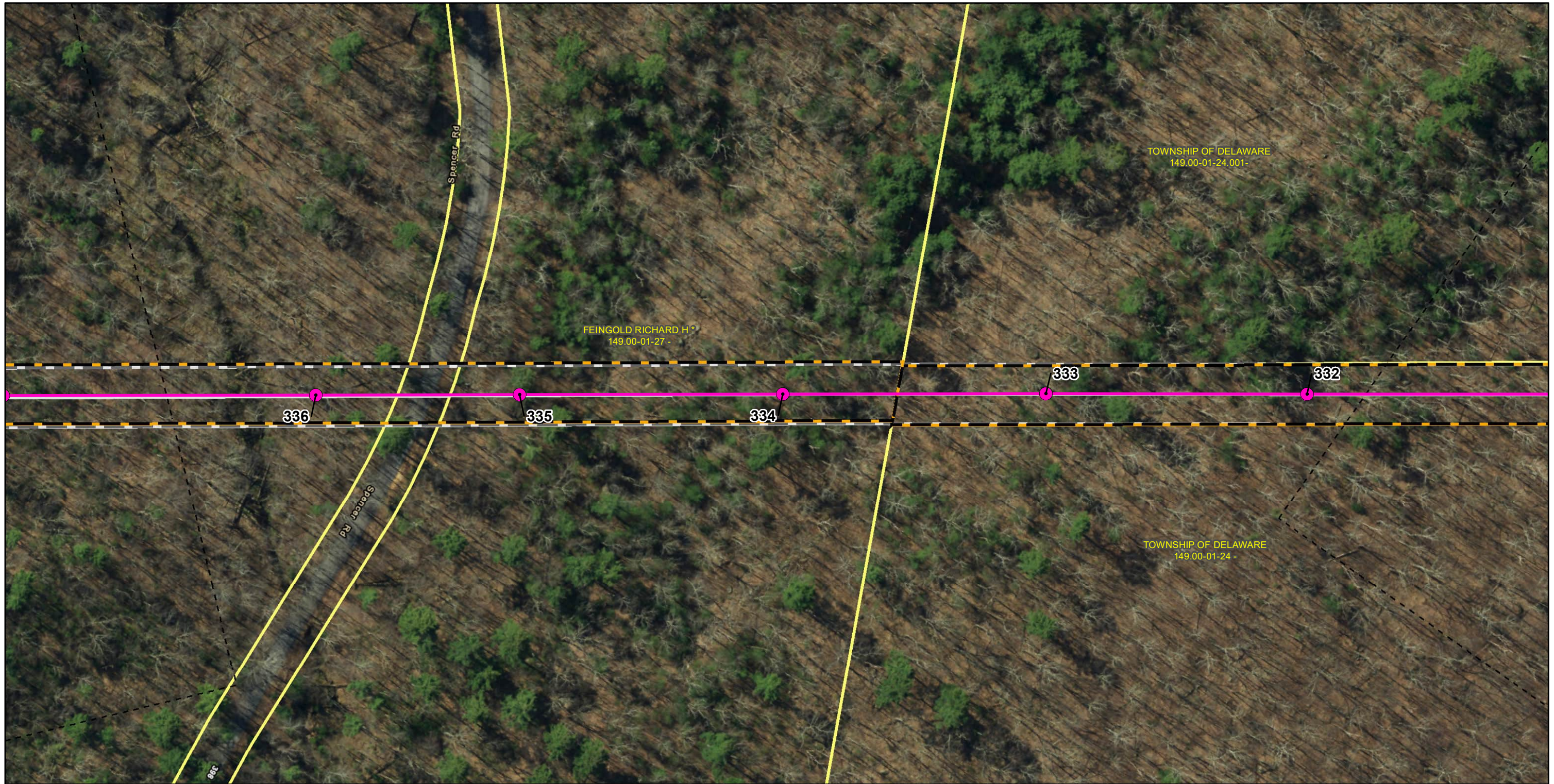
**AECOM**

**Birchwood Lakes - Walker Mapbook**

Sheet 42 of 49  
 Shawnee - Walker 69 kV  
 Transmission Line Project  
 Monroe & Pike Counties, Pennsylvania

FirstEnergy Corporation: Akron, Ohio

Prepared By: MKB	Checked By: BAB/DJY
Job: 60650969	Date: 4/14/2026



**Legend**

- PROPOSED STRUCTURES
- PROPOSED ALIGNMENT
- PROPOSED ROW
- EXISTING EASEMENT
- PROPOSED ALIGNMENT (AS PRESENTED AT PUBLIC MEETING)
- PROPOSED ROW (AS PRESENTED AT PUBLIC MEETING)
- SHEET EXTENT
- PARCEL BOUNDARY

**EXISTING TRANSMISSION LINES**

- 500 KV
- 230 KV
- 69 KV

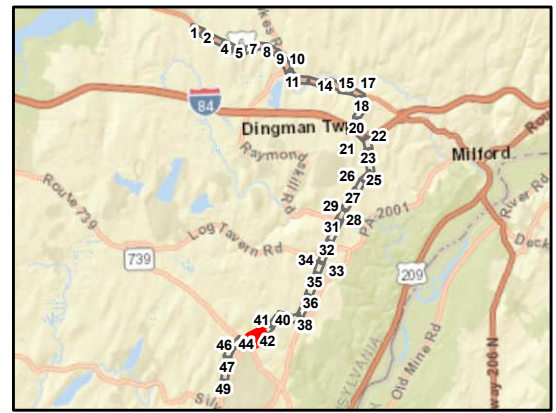
**Notes**

1. Proposed structure locations staking table provided by FirstEnergy in February 2024.
2. The existing right-of-way is based on FirstEnergy-owned easements provided by Burns & McDonnell in January 2024.

NAD 1983 State Plane PA North  
 Projection: Lambert Conformal Conic  
 Linear Unit: US Foot

References:  
 Parcel Boundaries for Pike County  
 (Provided by FirstEnergy 4/2025)  
 Existing Transmission Network (PowerMap 2012)  
 Pike County 0.5-Foot Orthoimagery (PEMA 2020)

0 50 100 200  
 Feet  
 1 inch = 100 feet



**AECOM**

**Birchwood Lakes - Walker Mapbook**

Sheet 43 of 49  
 Shawnee - Walker 69 kV  
 Transmission Line Project  
 Monroe & Pike Counties, Pennsylvania

FirstEnergy Corporation: Akron, Ohio

Prepared By: MKB	Checked By: BAB/DJY
Job: 60650969	Date: 4/14/2026



**Legend**

- PROPOSED STRUCTURES
- PROPOSED ALIGNMENT
- PROPOSED ROW
- EXISTING EASEMENT
- PROPOSED ALIGNMENT (AS PRESENTED AT PUBLIC MEETING)
- PROPOSED ROW (AS PRESENTED AT PUBLIC MEETING)
- SHEET EXTENT
- PARCEL BOUNDARY

**EXISTING TRANSMISSION LINES**

- 500 KV
- 230 KV
- 69 KV

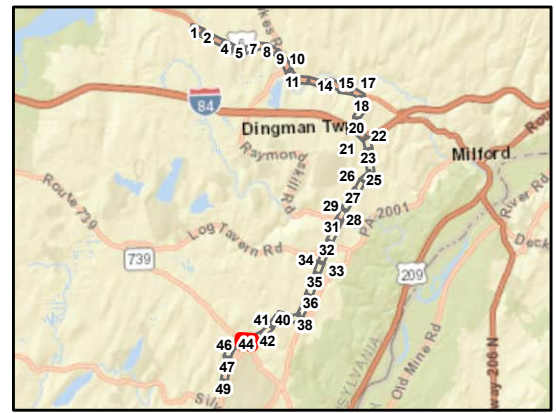
**Notes**

1. Proposed structure locations staking table provided by FirstEnergy in February 2024.
2. The existing right-of-way is based on FirstEnergy-owned easements provided by Burns & McDonnell in January 2024.

NAD 1983 State Plane PA North  
 Projection: Lambert Conformal Conic  
 Linear Unit: US Foot

References:  
 Parcel Boundaries for Pike County  
 (Provided by FirstEnergy 4/2025)  
 Existing Transmission Network (PowerMap 2012)  
 Pike County 0.5-Foot Orthoimagery (PEMA 2020)

0 50 100 200  
 Feet  
 1 inch = 100 feet



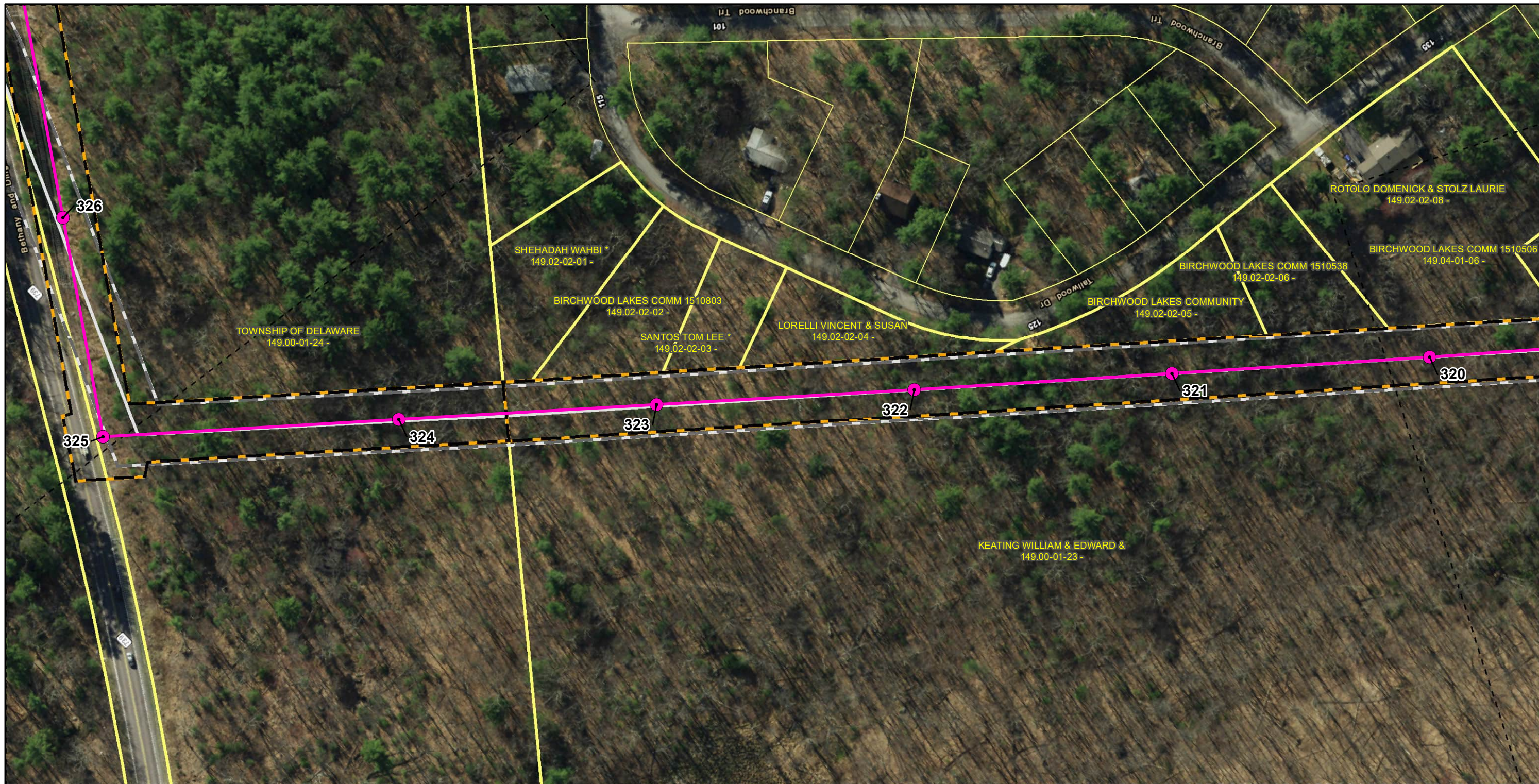
**AECOM**

**Birchwood Lakes - Walker Mapbook**

Sheet 44 of 49  
 Shawnee - Walker 69 kV  
 Transmission Line Project  
 Monroe & Pike Counties, Pennsylvania

FirstEnergy Corporation: Akron, Ohio

Prepared By: MKB	Checked By: BAB/DJY
Job: 60650969	Date: 4/14/2026



**Legend**

- PROPOSED STRUCTURES
- PROPOSED ALIGNMENT
- PROPOSED ROW
- EXISTING EASEMENT
- PROPOSED ALIGNMENT (AS PRESENTED AT PUBLIC MEETING)
- PROPOSED ROW (AS PRESENTED AT PUBLIC MEETING)
- SHEET EXTENT
- PARCEL BOUNDARY

**EXISTING TRANSMISSION LINES**

- 500 KV
- 230 KV
- 69 KV

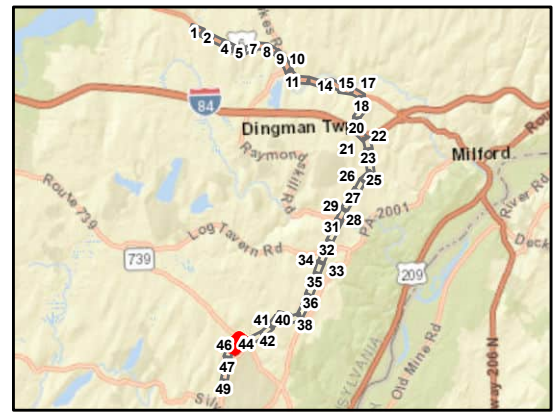
**Notes**

- Proposed structure locations staking table provided by FirstEnergy in February 2024.
- The existing right-of-way is based on FirstEnergy-owned easements provided by Burns & McDonnell in January 2024.

NAD 1983 State Plane PA North  
 Projection: Lambert Conformal Conic  
 Linear Unit: US Foot

References:  
 Parcel Boundaries for Pike County  
 (Provided by FirstEnergy 4/2025)  
 Existing Transmission Network (PowerMap 2012)  
 Pike County 0.5-Foot Orthoimagery (PEMA 2020)

0 50 100 200  
 Feet  
 1 inch = 100 feet



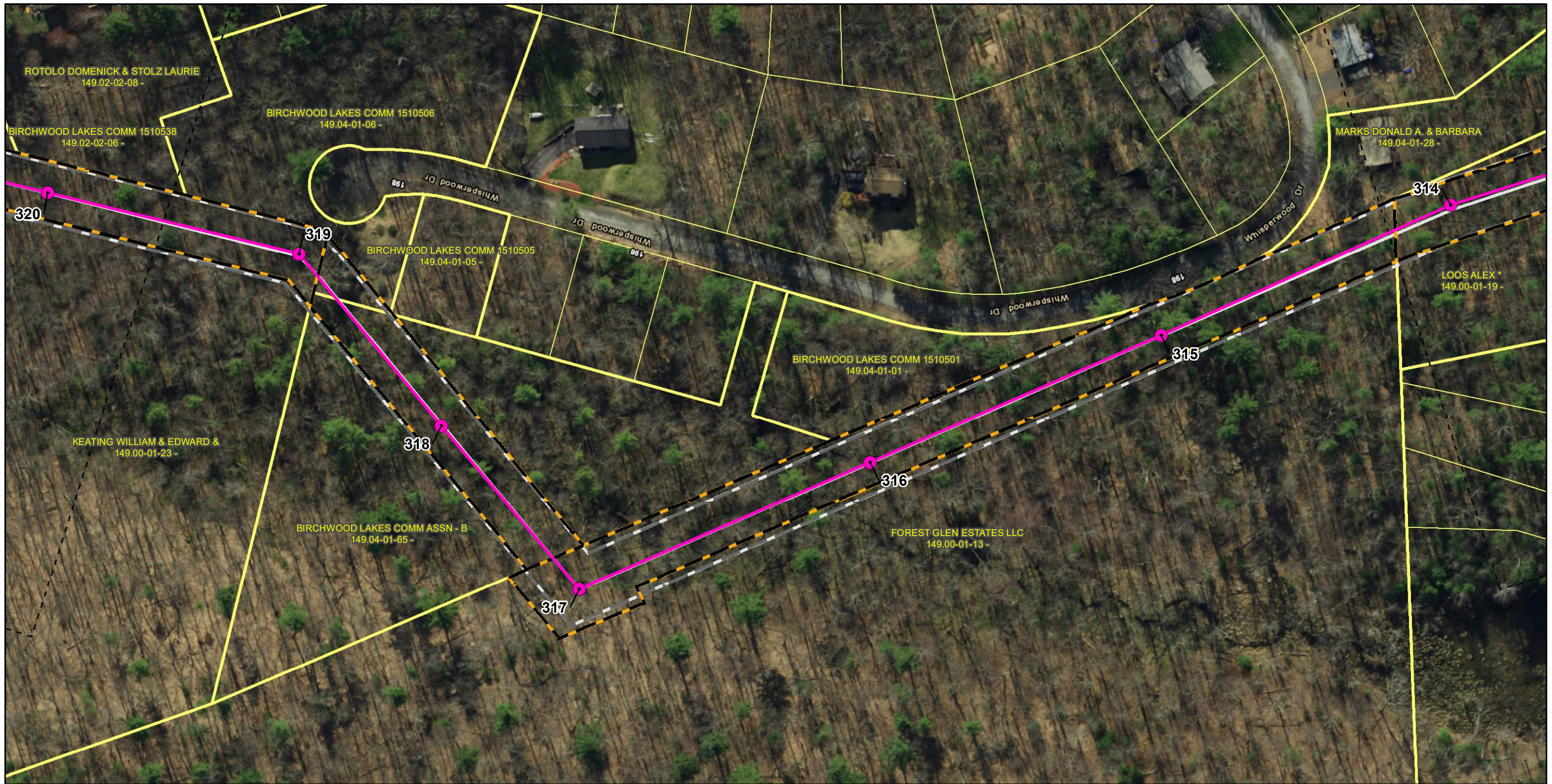
**AECOM**

**Birchwood Lakes - Walker Mapbook**

Sheet 45 of 49  
 Shawnee - Walker 69 kV  
 Transmission Line Project  
 Monroe & Pike Counties, Pennsylvania

FirstEnergy Corporation: Akron, Ohio

Prepared By: MKB	Checked By: BAB/DJY
Job: 60650969	Date: 4/14/2026



**Legend**

- PROPOSED STRUCTURES
- PROPOSED ALIGNMENT
- PROPOSED ROW
- EXISTING EASEMENT
- PROPOSED ALIGNMENT (AS PRESENTED AT PUBLIC MEETING)
- PROPOSED ROW (AS PRESENTED AT PUBLIC MEETING)
- SHEET EXTENT
- PARCEL BOUNDARY

**EXISTING TRANSMISSION LINES**

- 500 KV
- 230 KV
- 69 KV

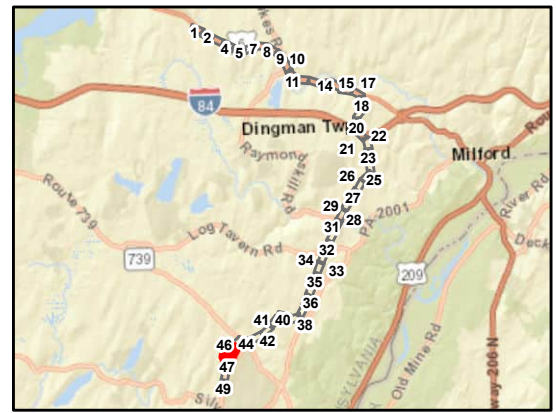
**Notes**

1. Proposed structure locations staking table provided by FirstEnergy in February 2024.
2. The existing right-of-way is based on FirstEnergy-owned easements provided by Burns & McDonnell in January 2024.

NAD 1983 State Plane PA North  
Projection: Lambert Conformal Conic  
Linear Unit: US Foot

References:  
Parcel Boundaries for Pike County  
(Provided by FirstEnergy 4/2025)  
Existing Transmission Network (PowerMap 2012)  
Pike County 0.5-Foot Orthoimagery (PEMA 2020)

0 50 100 200  
Feet  
1 inch = 100 feet



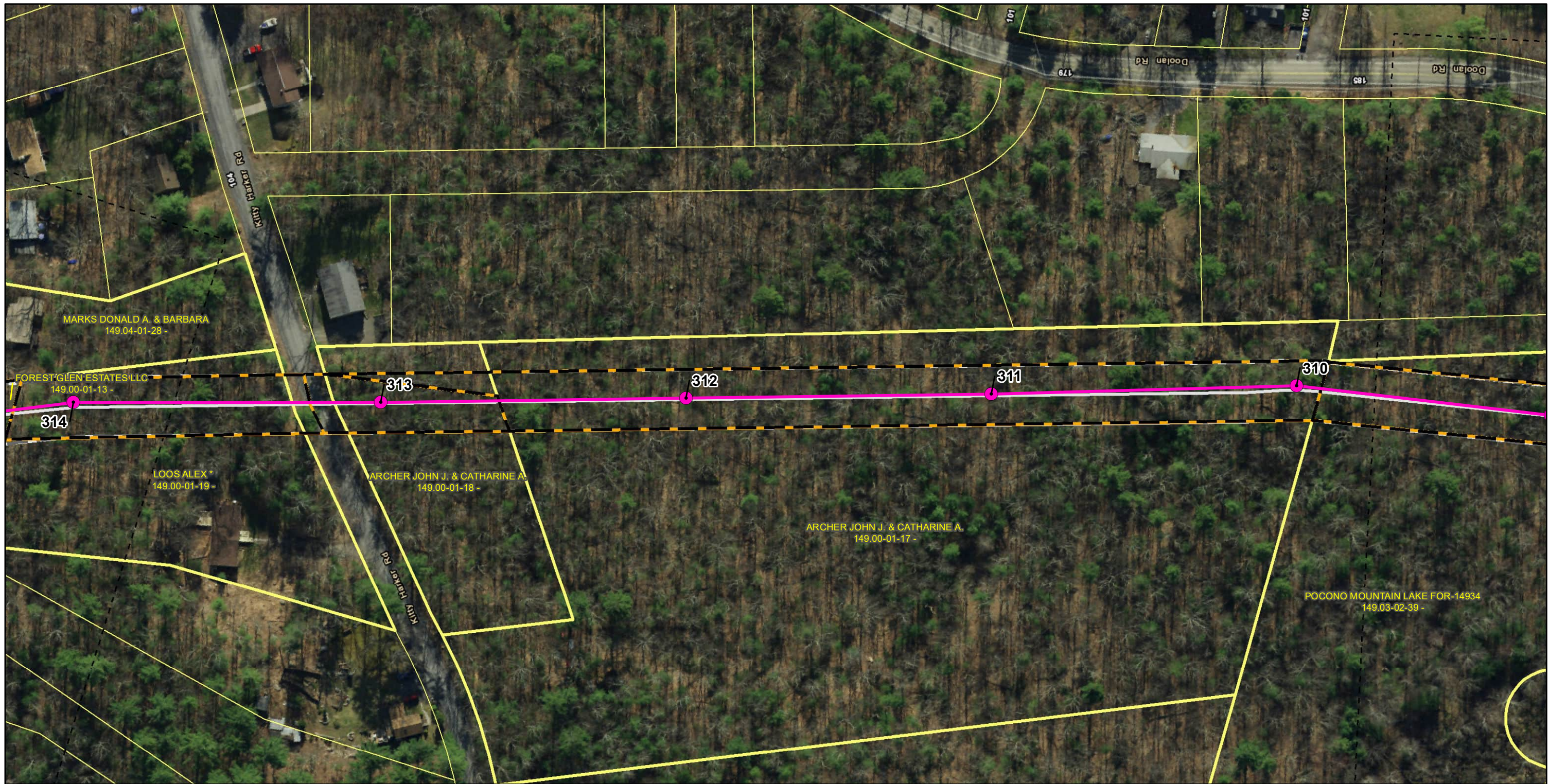
# AECOM

**Birchwood Lakes - Walker Mapbook**

Sheet 46 of 49  
Shawnee - Walker 69 kV  
Transmission Line Project  
Monroe & Pike Counties, Pennsylvania

**FirstEnergy Corporation: Akron, Ohio**

Prepared By: MKB	Checked By: BAB/DJY
Job: 60650969	Date: 4/14/2026



**Legend**

- PROPOSED STRUCTURES
- PROPOSED ALIGNMENT
- PROPOSED ROW
- EXISTING EASEMENT
- PROPOSED ALIGNMENT (AS PRESENTED AT PUBLIC MEETING)
- PROPOSED ROW (AS PRESENTED AT PUBLIC MEETING)
- SHEET EXTENT
- PARCEL BOUNDARY

**EXISTING TRANSMISSION LINES**

- 500 KV
- 230 KV
- 69 KV

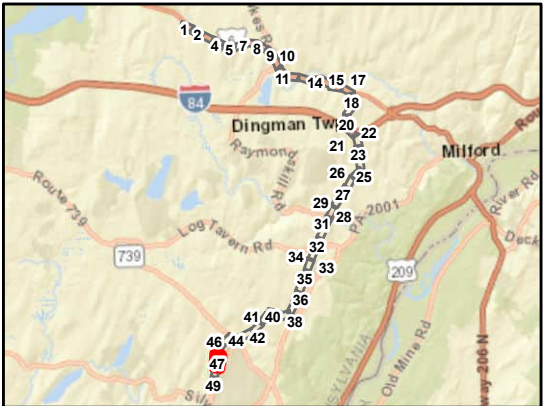
**Notes**

1. Proposed structure locations staking table provided by FirstEnergy in February 2024.
2. The existing right-of-way is based on FirstEnergy-owned easements provided by Burns & McDonnell in January 2024.

NAD 1983 State Plane PA North  
 Projection: Lambert Conformal Conic  
 Linear Unit: US Foot

References:  
 Parcel Boundaries for Pike County  
 (Provided by FirstEnergy 4/2025)  
 Existing Transmission Network (PowerMap 2012)  
 Pike County 0.5-Foot Orthoimagery (PEMA 2020)

1 inch = 100 feet



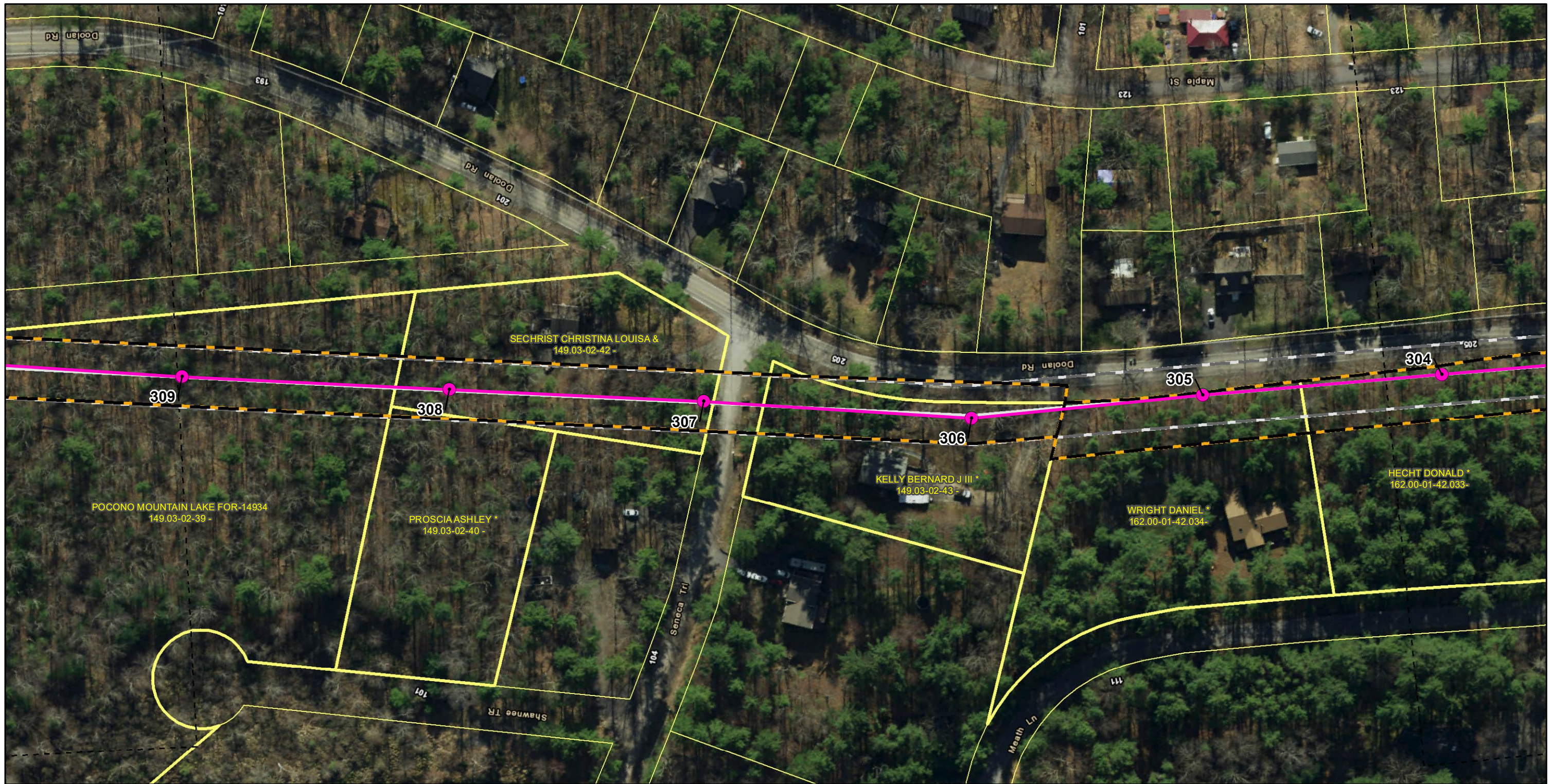
**AECOM**

**Birchwood Lakes - Walker Mapbook**

Sheet 47 of 49  
 Shawnee - Walker 69 kV  
 Transmission Line Project  
 Monroe & Pike Counties, Pennsylvania

FirstEnergy Corporation: Akron, Ohio

Prepared By: MKB	Checked By: BAB/DJY
Job: 60650969	Date: 4/14/2026



**Legend**

- PROPOSED STRUCTURES
- PROPOSED ALIGNMENT
- PROPOSED ROW
- EXISTING EASEMENT
- PROPOSED ALIGNMENT (AS PRESENTED AT PUBLIC MEETING)
- PROPOSED ROW (AS PRESENTED AT PUBLIC MEETING)
- SHEET EXTENT
- PARCEL BOUNDARY

**EXISTING TRANSMISSION LINES**

- 500 KV
- 230 KV
- 69 KV

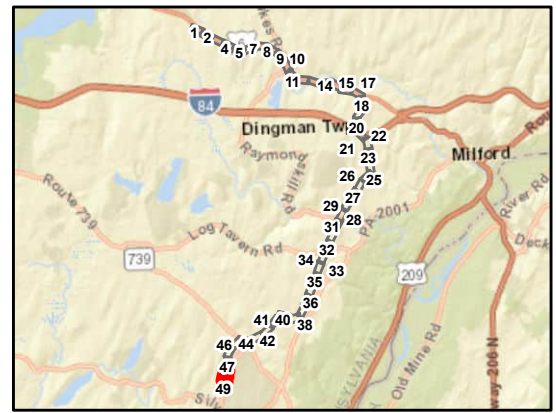
**Notes**

1. Proposed structure locations staking table provided by FirstEnergy in February 2024.
2. The existing right-of-way is based on FirstEnergy-owned easements provided by Burns & McDonnell in January 2024.

NAD 1983 State Plane PA North  
 Projection: Lambert Conformal Conic  
 Linear Unit: US Foot

References:  
 Parcel Boundaries for Pike County  
 (Provided by FirstEnergy 4/2025)  
 Existing Transmission Network (PowerMap 2012)  
 Pike County 0.5-Foot Orthoimagery (PEMA 2020)

0 50 100 200  
 Feet  
 1 inch = 100 feet



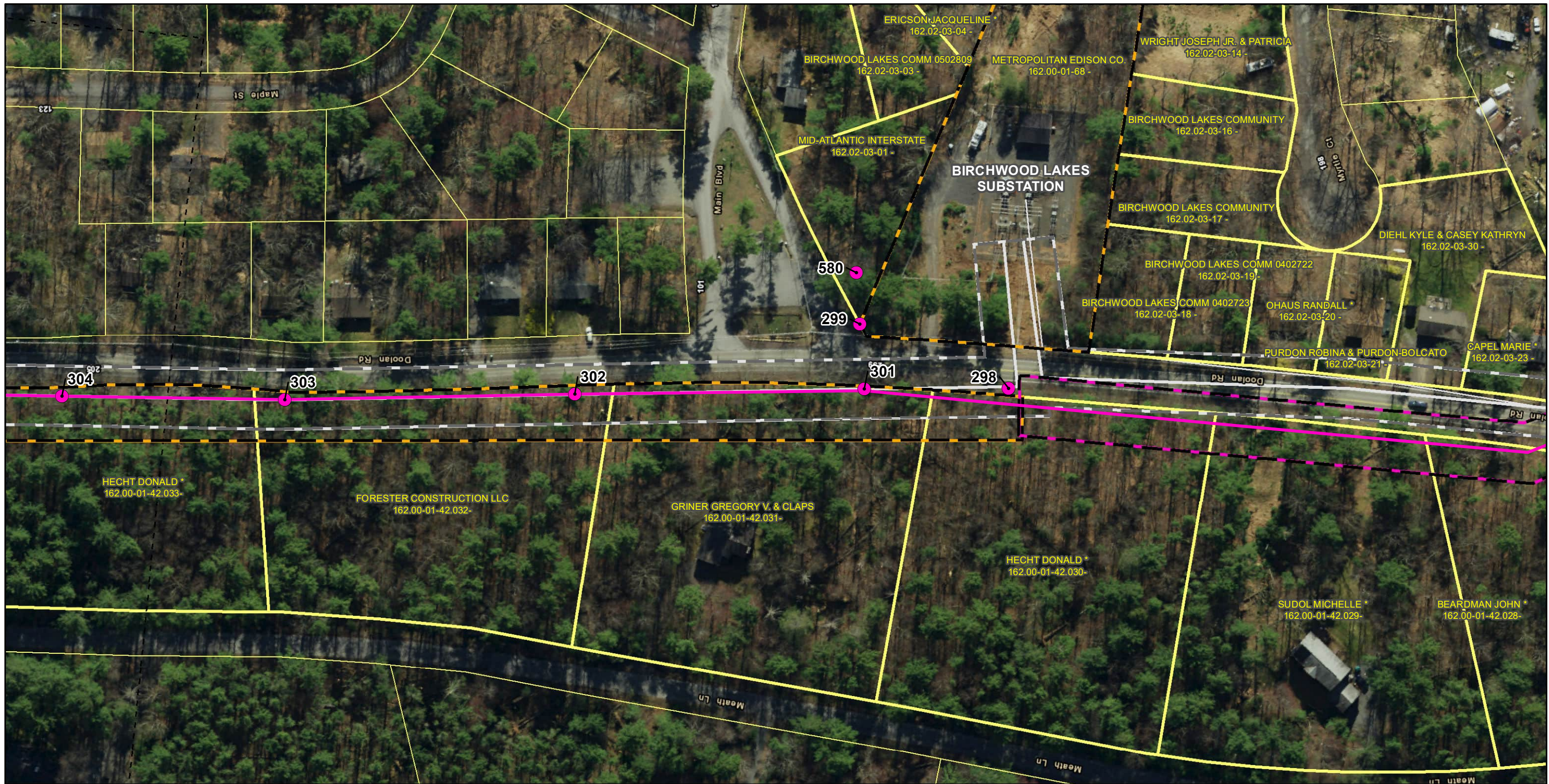
**AECOM**

**Birchwood Lakes - Walker Mapbook**

Sheet 48 of 49  
 Shawnee - Walker 69 kV  
 Transmission Line Project  
 Monroe & Pike Counties, Pennsylvania

FirstEnergy Corporation: Akron, Ohio

Prepared By: MKB	Checked By: BAB/DJY
Job: 60650969	Date: 4/14/2026



**Legend**

- PROPOSED STRUCTURES
- PROPOSED ALIGNMENT
- PROPOSED ROW
- EXISTING EASEMENT
- PROPOSED ALIGNMENT (AS PRESENTED AT PUBLIC MEETING)
- PROPOSED ROW (AS PRESENTED AT PUBLIC MEETING)
- SHEET EXTENT
- PARCEL BOUNDARY

**EXISTING TRANSMISSION LINES**

- 500 KV
- 230 KV
- 69 KV

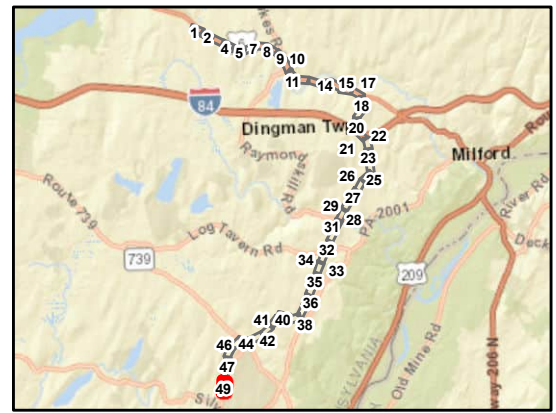
**Notes**

1. Proposed structure locations staking table provided by FirstEnergy in February 2024.
2. The existing right-of-way is based on FirstEnergy-owned easements provided by Burns & McDonnell in January 2024.

NAD 1983 State Plane PA North  
 Projection: Lambert Conformal Conic  
 Linear Unit: US Foot

References:  
 Parcel Boundaries for Pike County  
 (Provided by FirstEnergy 4/2025)  
 Existing Transmission Network (PowerMap 2012)  
 Pike County 0.5-Foot Orthoimagery (PEMA 2020)

1 inch = 100 feet



**AECOM**

**Birchwood Lakes - Walker Mapbook**

Sheet 49 of 49  
 Shawnee - Walker 69 kV  
 Transmission Line Project  
 Monroe & Pike Counties, Pennsylvania

FirstEnergy Corporation: Akron, Ohio

Prepared By: MKB	Checked By: BAB/DJY
Job: 60650969	Date: 4/14/2026