

Legend

- PROPOSED STRUCTURES
- PROPOSED ALIGNMENT
- PROPOSED ROW
- EXISTING EASEMENT
- PROPOSED ALIGNMENT (AS PRESENTED AT PUBLIC MEETING)
- PROPOSED ROW (AS PRESENTED AT PUBLIC MEETING)
- SHEET EXTENT
- PARCEL BOUNDARY

EXISTING TRANSMISSION LINES

- 500 KV
- 230 KV
- 69 KV

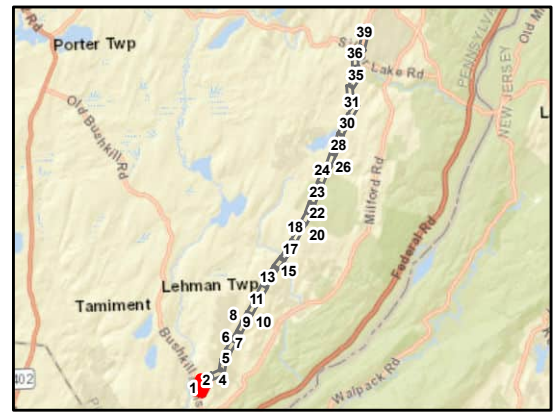
Notes

1. Proposed structure locations staking table provided by FirstEnergy in June 2024.
2. The existing right-of-way is based on FirstEnergy-owned easements provided by Burns & McDonnell in January 2024.

NAD 1983 State Plane PA North
 Projection: Lambert Conformal Conic
 Linear Unit: US Foot

References:
 Parcel Boundaries for Pike County
 (Provided by FirstEnergy 4/2025)
 Existing Transmission Network (PowerMap 2012)
 Pike County 0.5-Foot Orthoimagery (PEMA 2020)

1 inch = 100 feet



AECOM

**Bushkill Falls - Birchwood Lakes **
Mapbook

Sheet 1 of 39
 Shawnee - Walker 69 kV
 Transmission Line Project
 Monroe & Pike Counties, Pennsylvania

FirstEnergy Corporation: Akron, Ohio

Prepared By: MKB	Checked By: BAB/DJY
Job: 60650969	Date: 4/14/2026



Legend

- PROPOSED STRUCTURES
- PROPOSED ALIGNMENT
- PROPOSED ROW
- EXISTING EASEMENT
- PROPOSED ALIGNMENT (AS PRESENTED AT PUBLIC MEETING)
- PROPOSED ROW (AS PRESENTED AT PUBLIC MEETING)
- SHEET EXTENT
- PARCEL BOUNDARY

EXISTING TRANSMISSION LINES

- 500 KV
- 230 KV
- 69 KV

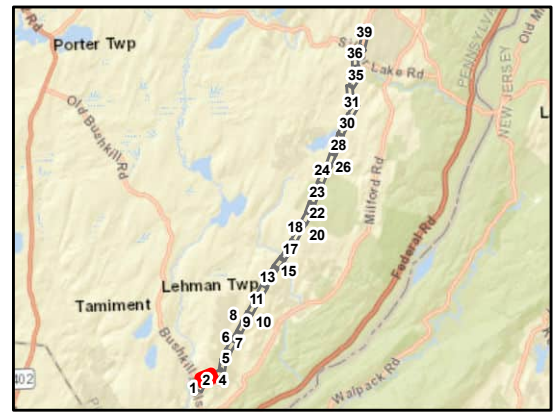
Notes

1. Proposed structure locations staking table provided by FirstEnergy in June 2024.
2. The existing right-of-way is based on FirstEnergy-owned easements provided by Burns & McDonnell in January 2024.

NAD 1983 State Plane PA North
 Projection: Lambert Conformal Conic
 Linear Unit: US Foot

References:
 Parcel Boundaries for Pike County
 (Provided by FirstEnergy 4/2025)
 Existing Transmission Network (PowerMap 2012)
 Pike County 0.5-Foot Orthoimagery (PEMA 2020)

1 inch = 100 feet



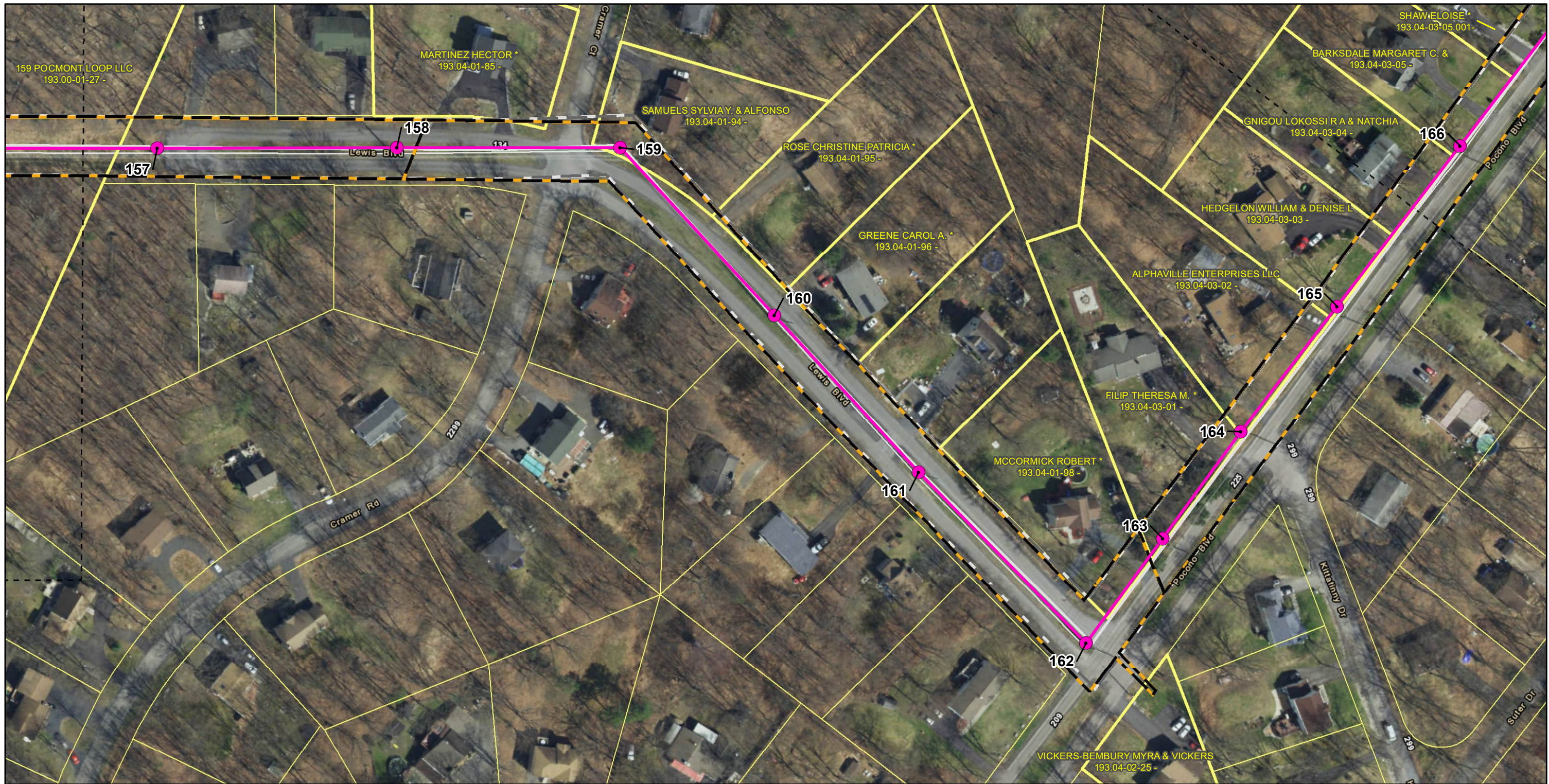
AECOM

**Bushkill Falls - Birchwood Lakes **
Mapbook

Sheet 2 of 39
 Shawnee - Walker 69 kV
 Transmission Line Project
 Monroe & Pike Counties, Pennsylvania

FirstEnergy Corporation: Akron, Ohio

Prepared By: MKB	Checked By: BAB/DJY
Job: 60650969	Date: 4/14/2026



Legend

- PROPOSED STRUCTURES
- PROPOSED ALIGNMENT
- ▭ PROPOSED ROW
- ▭ EXISTING EASEMENT
- PROPOSED ALIGNMENT (AS PRESENTED AT PUBLIC MEETING)
- ▭ PROPOSED ROW (AS PRESENTED AT PUBLIC MEETING)
- ▭ SHEET EXTENT
- ▭ PARCEL BOUNDARY

EXISTING TRANSMISSION LINES

- 500 KV
- 230 KV
- 69 KV

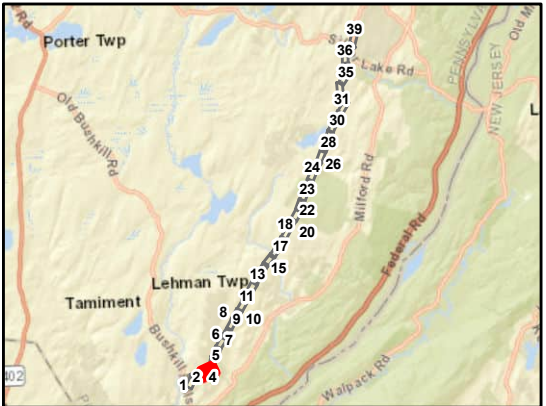
Notes

1. Proposed structure locations staking table provided by FirstEnergy in June 2024.
2. The existing right-of-way is based on FirstEnergy-owned easements provided by Burns & McDonnell in January 2024.

NAD 1983 State Plane PA North
 Projection: Lambert Conformal Conic
 Linear Unit: US Foot

References:
 Parcel Boundaries for Pike County
 (Provided by FirstEnergy 4/2025)
 Existing Transmission Network (PowerMap 2012)
 Pike County 0.5-Foot Orthoimagery (PEMA 2020)

0 50 100 200
 Feet
 1 inch = 100 feet



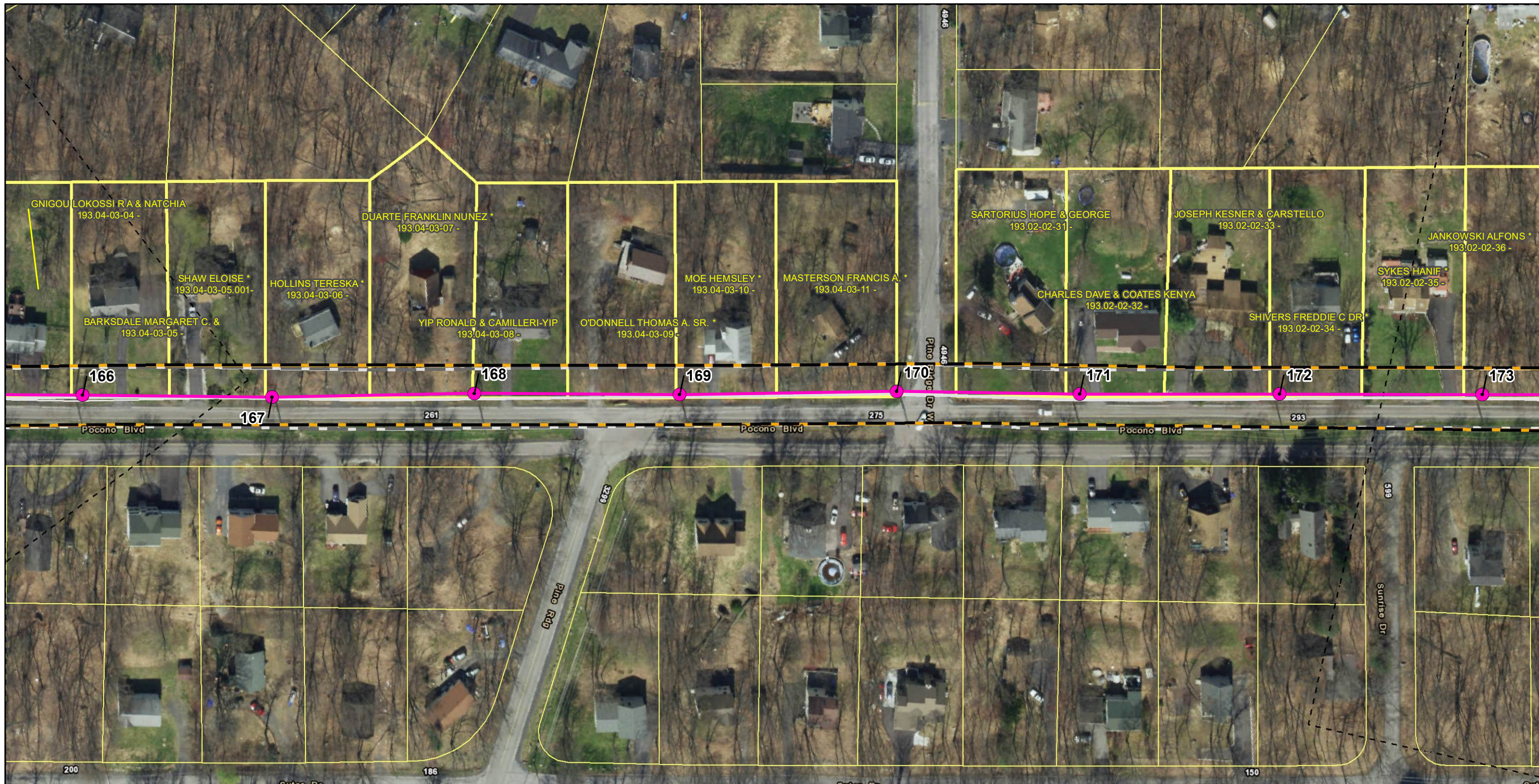
AECOM

Bushkill Falls - Birchwood Lakes \ Mapbook

Sheet 3 of 39
 Shawnee - Walker 69 kV
 Transmission Line Project
 Monroe & Pike Counties, Pennsylvania

FirstEnergy Corporation: Akron, Ohio

Prepared By: MKB	Checked By: BAB/DJY
Job: 60650969	Date: 4/14/2026



Legend

- PROPOSED STRUCTURES
- PROPOSED ALIGNMENT
- PROPOSED ROW
- EXISTING EASEMENT
- PROPOSED ALIGNMENT (AS PRESENTED AT PUBLIC MEETING)
- PROPOSED ROW (AS PRESENTED AT PUBLIC MEETING)
- SHEET EXTENT
- PARCEL BOUNDARY

EXISTING TRANSMISSION LINES

- 500 KV
- 230 KV
- 69 KV

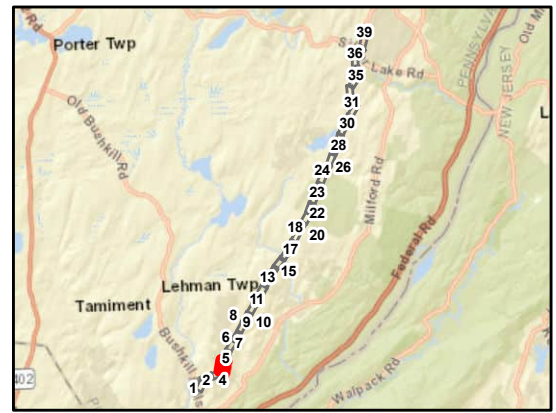
Notes

1. Proposed structure locations staking table provided by FirstEnergy in June 2024.
2. The existing right-of-way is based on FirstEnergy-owned easements provided by Burns & McDonnell in January 2024.

NAD 1983 State Plane PA North
 Projection: Lambert Conformal Conic
 Linear Unit: US Foot

References:
 Parcel Boundaries for Pike County
 (Provided by FirstEnergy 4/2025)
 Existing Transmission Network (PowerMap 2012)
 Pike County 0.5-Foot Orthoimagery (PEMA 2020)

1 inch = 100 feet



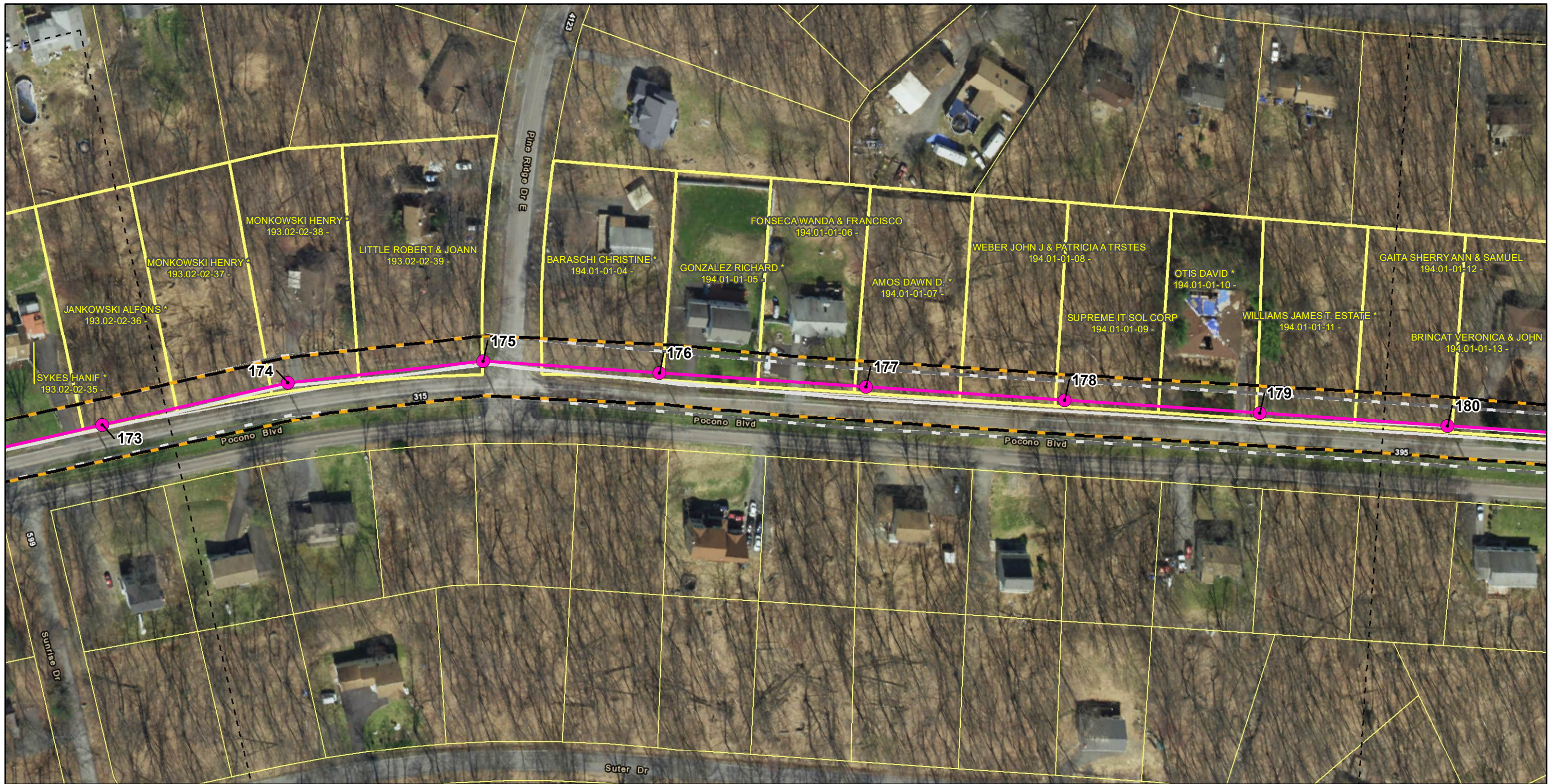
AECOM

**Bushkill Falls - Birchwood Lakes **
Mapbook

Sheet 4 of 39
 Shawnee - Walker 69 kV
 Transmission Line Project
 Monroe & Pike Counties, Pennsylvania

FirstEnergy Corporation: Akron, Ohio

Prepared By: MKB	Checked By: BAB/DJY
Job: 60650969	Date: 4/14/2026



Legend

- PROPOSED STRUCTURES
- PROPOSED ALIGNMENT
- ▭ PROPOSED ROW
- ▭ EXISTING EASEMENT
- PROPOSED ALIGNMENT (AS PRESENTED AT PUBLIC MEETING)
- ▭ PROPOSED ROW (AS PRESENTED AT PUBLIC MEETING)
- ▭ SHEET EXTENT
- ▭ PARCEL BOUNDARY

EXISTING TRANSMISSION LINES

- 500 KV
- 230 KV
- 69 KV

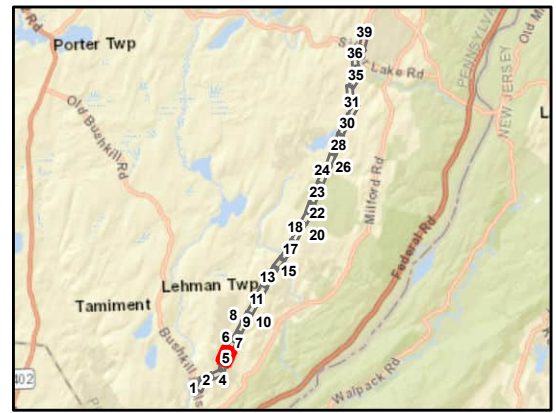
Notes

- Proposed structure locations staking table provided by FirstEnergy in June 2024.
- The existing right-of-way is based on FirstEnergy-owned easements provided by Burns & McDonnell in January 2024.

NAD 1983 State Plane PA North
 Projection: Lambert Conformal Conic
 Linear Unit: US Foot

References:
 Parcel Boundaries for Pike County
 (Provided by FirstEnergy 4/2025)
 Existing Transmission Network (PowerMap 2012)
 Pike County 0.5-Foot Orthoimagery (PEMA 2020)

0 50 100 200
 Feet
 1 inch = 100 feet



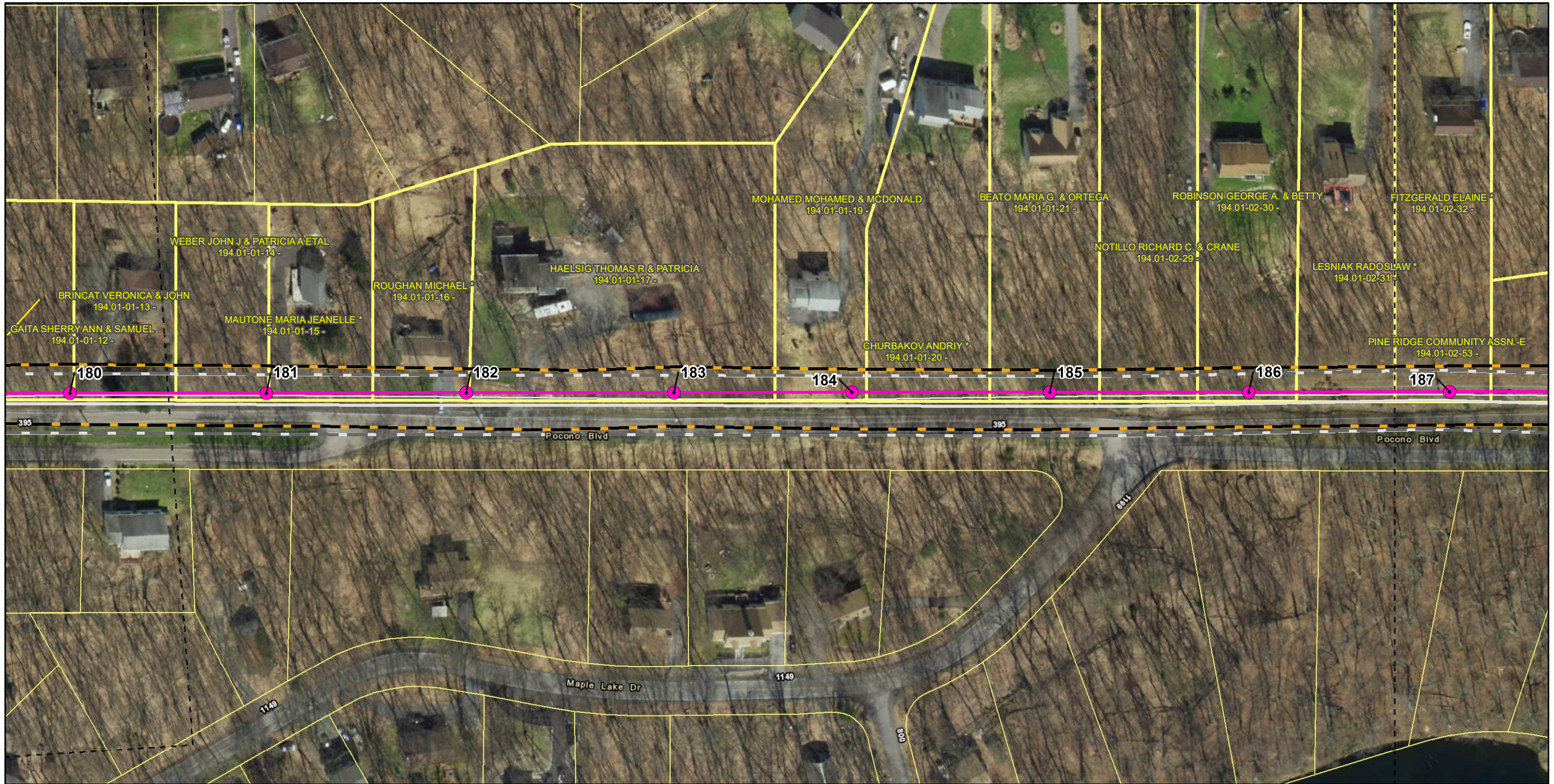
AECOM

Bushkill Falls - Birchwood Lakes \ Mapbook

Sheet 5 of 39
 Shawnee - Walker 69 kV
 Transmission Line Project
 Monroe & Pike Counties, Pennsylvania

FirstEnergy Corporation: Akron, Ohio

Prepared By: MKB	Checked By: BAB/DJY
Job: 60650969	Date: 4/14/2026



Legend

- PROPOSED STRUCTURES
- PROPOSED ALIGNMENT
- PROPOSED ROW
- EXISTING EASEMENT
- PROPOSED ALIGNMENT (AS PRESENTED AT PUBLIC MEETING)
- PROPOSED ROW (AS PRESENTED AT PUBLIC MEETING)
- SHEET EXTENT
- PARCEL BOUNDARY

EXISTING TRANSMISSION LINES

- 500 KV
- 230 KV
- 69 KV

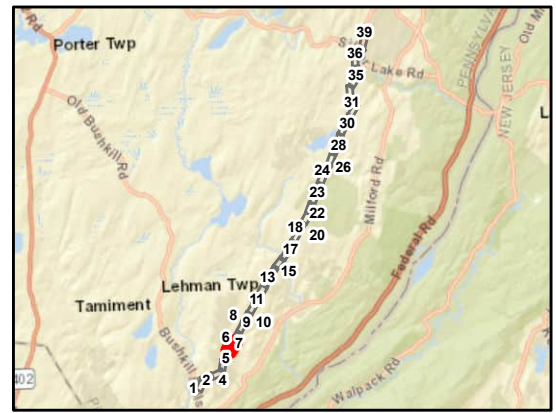
Notes

- Proposed structure locations staking table provided by FirstEnergy in June 2024.
- The existing right-of-way is based on FirstEnergy-owned easements provided by Burns & McDonnell in January 2024.

NAD 1983 State Plane PA North
 Projection: Lambert Conformal Conic
 Linear Unit: US Foot

References:
 Parcel Boundaries for Pike County
 (Provided by FirstEnergy 4/2025)
 Existing Transmission Network (PowerMap 2012)
 Pike County 0.5-Foot Orthoimagery (PEMA 2020)

0 50 100 200
 Feet
 1 inch = 100 feet



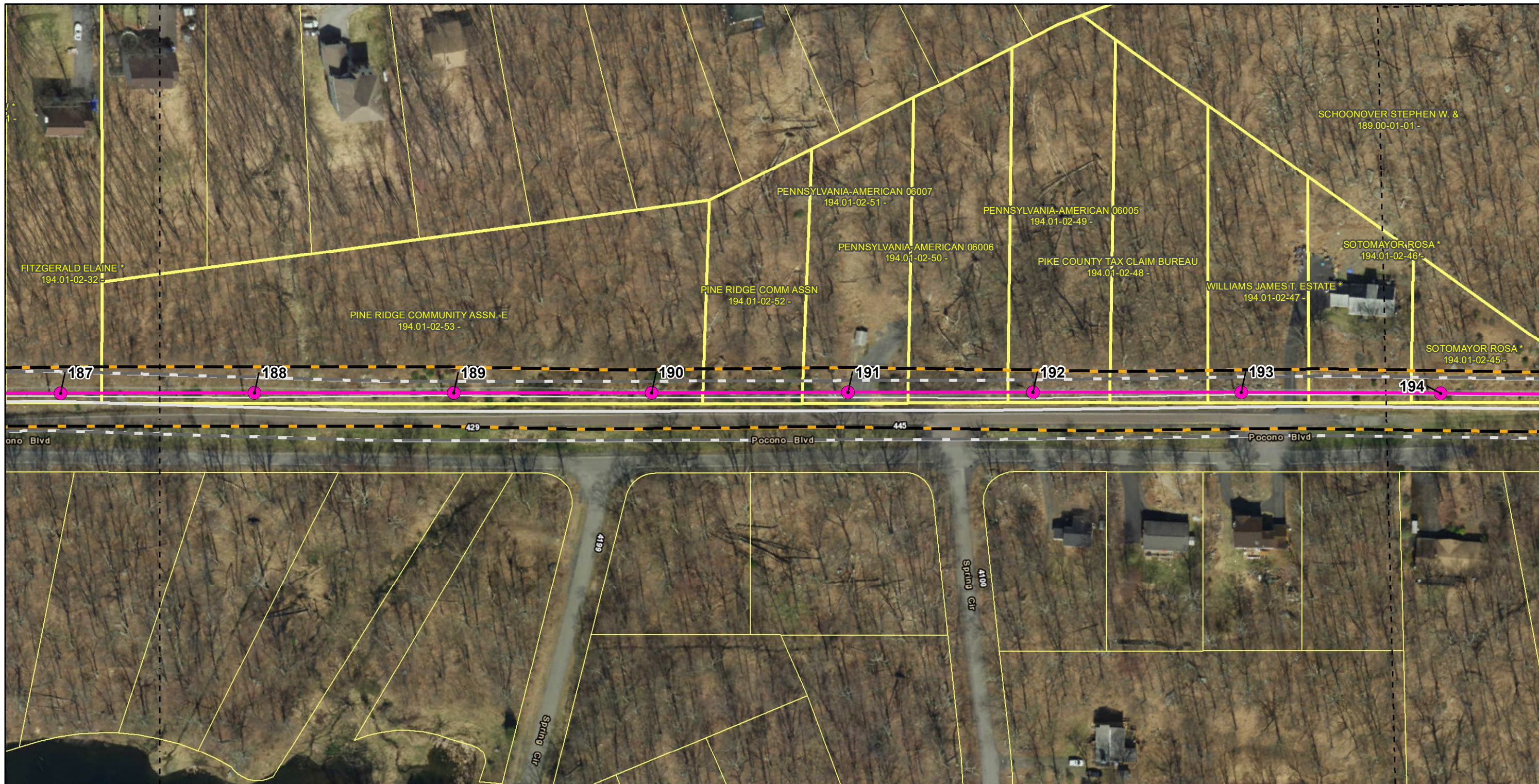
AECOM

Bushkill Falls - Birchwood Lakes \ Mapbook

Sheet 6 of 39
 Shawnee - Walker 69 kV
 Transmission Line Project
 Monroe & Pike Counties, Pennsylvania

FirstEnergy Corporation: Akron, Ohio

Prepared By: MKB	Checked By: BAB/DJY
Job: 60650969	Date: 4/14/2026



Legend

- PROPOSED STRUCTURES
- PROPOSED ALIGNMENT
- PROPOSED ROW
- EXISTING EASEMENT
- PROPOSED ALIGNMENT (AS PRESENTED AT PUBLIC MEETING)
- PROPOSED ROW (AS PRESENTED AT PUBLIC MEETING)
- SHEET EXTENT
- PARCEL BOUNDARY

EXISTING TRANSMISSION LINES

- 500 KV
- 230 KV
- 69 KV

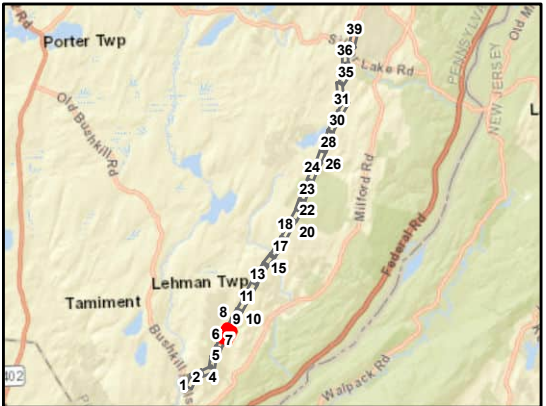
Notes

1. Proposed structure locations staking table provided by FirstEnergy in June 2024.
2. The existing right-of-way is based on FirstEnergy-owned easements provided by Burns & McDonnell in January 2024.

NAD 1983 State Plane PA North
 Projection: Lambert Conformal Conic
 Linear Unit: US Foot

References:
 Parcel Boundaries for Pike County
 (Provided by FirstEnergy 4/2025)
 Existing Transmission Network (PowerMap 2012)
 Pike County 0.5-Foot Orthoimagery (PEMA 2020)

1 inch = 100 feet



AECOM

**Bushkill Falls - Birchwood Lakes **
Mapbook

Sheet 7 of 39
 Shawnee - Walker 69 kV
 Transmission Line Project
 Monroe & Pike Counties, Pennsylvania

FirstEnergy Corporation: Akron, Ohio

Prepared By: MKB	Checked By: BAB/DJY
Job: 60650969	Date: 4/14/2026



Legend

- PROPOSED STRUCTURES
- PROPOSED ALIGNMENT
- PROPOSED ROW
- EXISTING EASEMENT
- PROPOSED ALIGNMENT (AS PRESENTED AT PUBLIC MEETING)
- PROPOSED ROW (AS PRESENTED AT PUBLIC MEETING)
- SHEET EXTENT
- PARCEL BOUNDARY

EXISTING TRANSMISSION LINES

- 500 KV
- 230 KV
- 69 KV

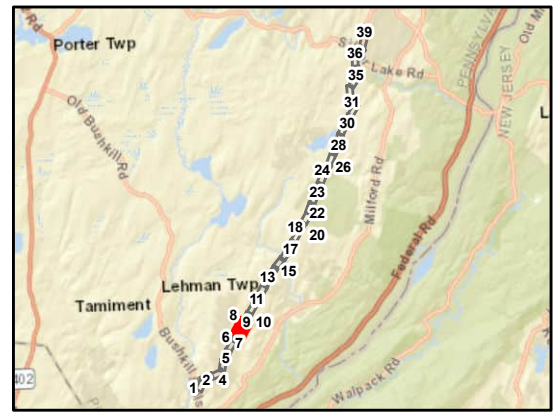
Notes

1. Proposed structure locations staking table provided by FirstEnergy in June 2024.
2. The existing right-of-way is based on FirstEnergy-owned easements provided by Burns & McDonnell in January 2024.

NAD 1983 State Plane PA North
 Projection: Lambert Conformal Conic
 Linear Unit: US Foot

References:
 Parcel Boundaries for Pike County
 (Provided by FirstEnergy 4/2025)
 Existing Transmission Network (PowerMap 2012)
 Pike County 0.5-Foot Orthoimagery (PEMA 2020)

1 inch = 100 feet



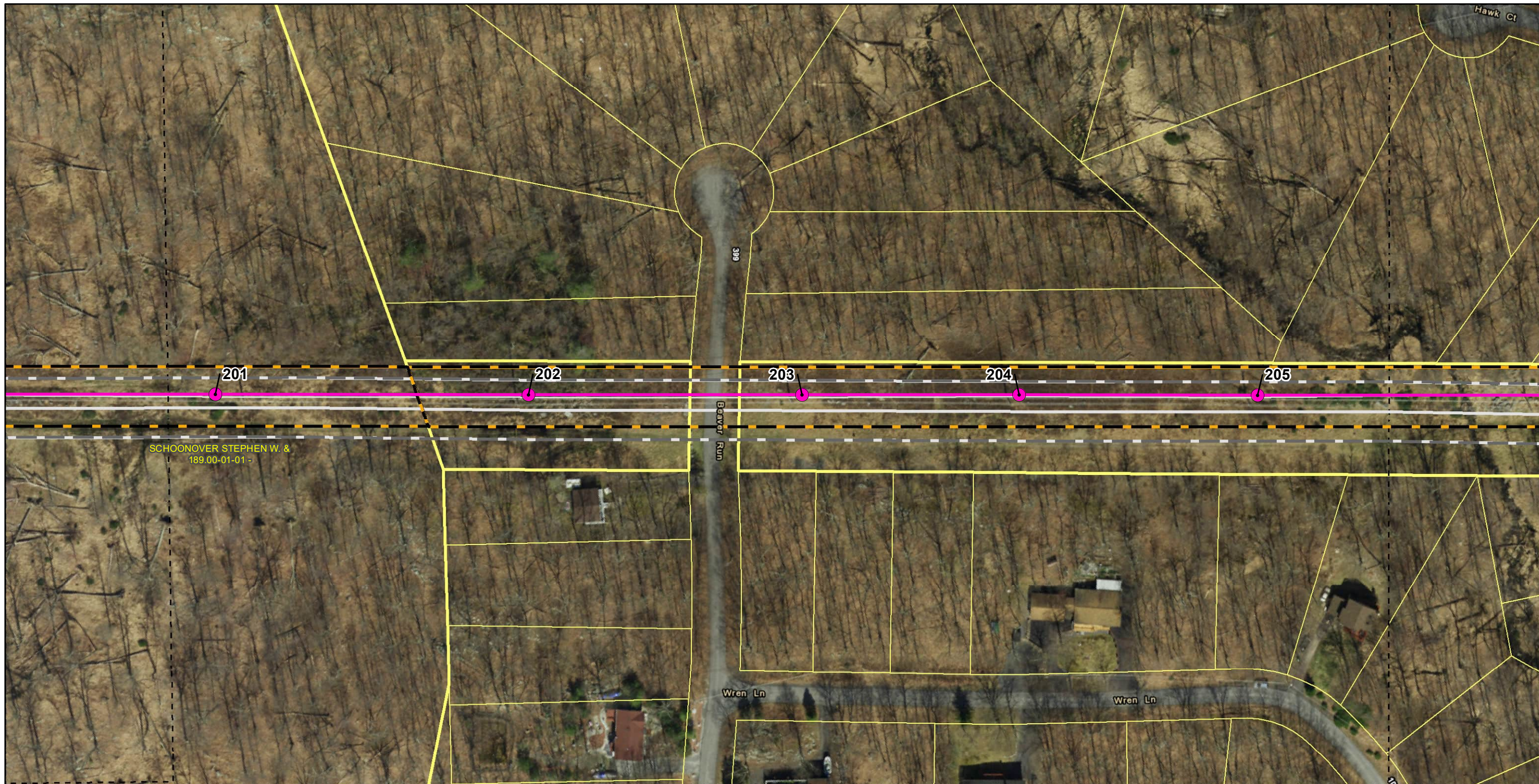
AECOM

**Bushkill Falls - Birchwood Lakes **
Mapbook

Sheet 8 of 39
 Shawnee - Walker 69 kV
 Transmission Line Project
 Monroe & Pike Counties, Pennsylvania

FirstEnergy Corporation: Akron, Ohio

Prepared By: MKB	Checked By: BAB/DJY
Job: 60650969	Date: 4/14/2026



Legend

- PROPOSED STRUCTURES
- PROPOSED ALIGNMENT
- PROPOSED ROW
- EXISTING EASEMENT
- PROPOSED ALIGNMENT (AS PRESENTED AT PUBLIC MEETING)
- PROPOSED ROW (AS PRESENTED AT PUBLIC MEETING)
- SHEET EXTENT
- PARCEL BOUNDARY

EXISTING TRANSMISSION LINES

- 500 KV
- 230 KV
- 69 KV

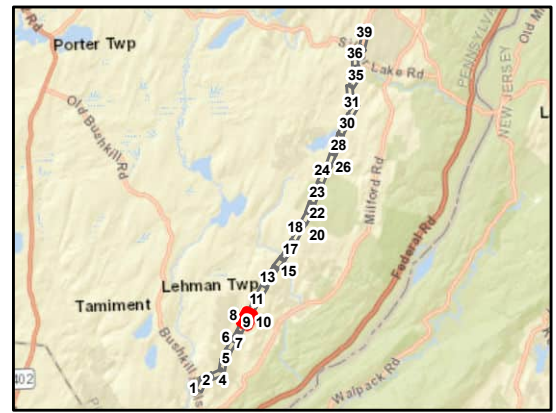
Notes

1. Proposed structure locations staking table provided by FirstEnergy in June 2024.
2. The existing right-of-way is based on FirstEnergy-owned easements provided by Burns & McDonnell in January 2024.

NAD 1983 State Plane PA North
 Projection: Lambert Conformal Conic
 Linear Unit: US Foot

References:
 Parcel Boundaries for Pike County
 (Provided by FirstEnergy 4/2025)
 Existing Transmission Network (PowerMap 2012)
 Pike County 0.5-Foot Orthoimagery (PEMA 2020)

1 inch = 100 feet



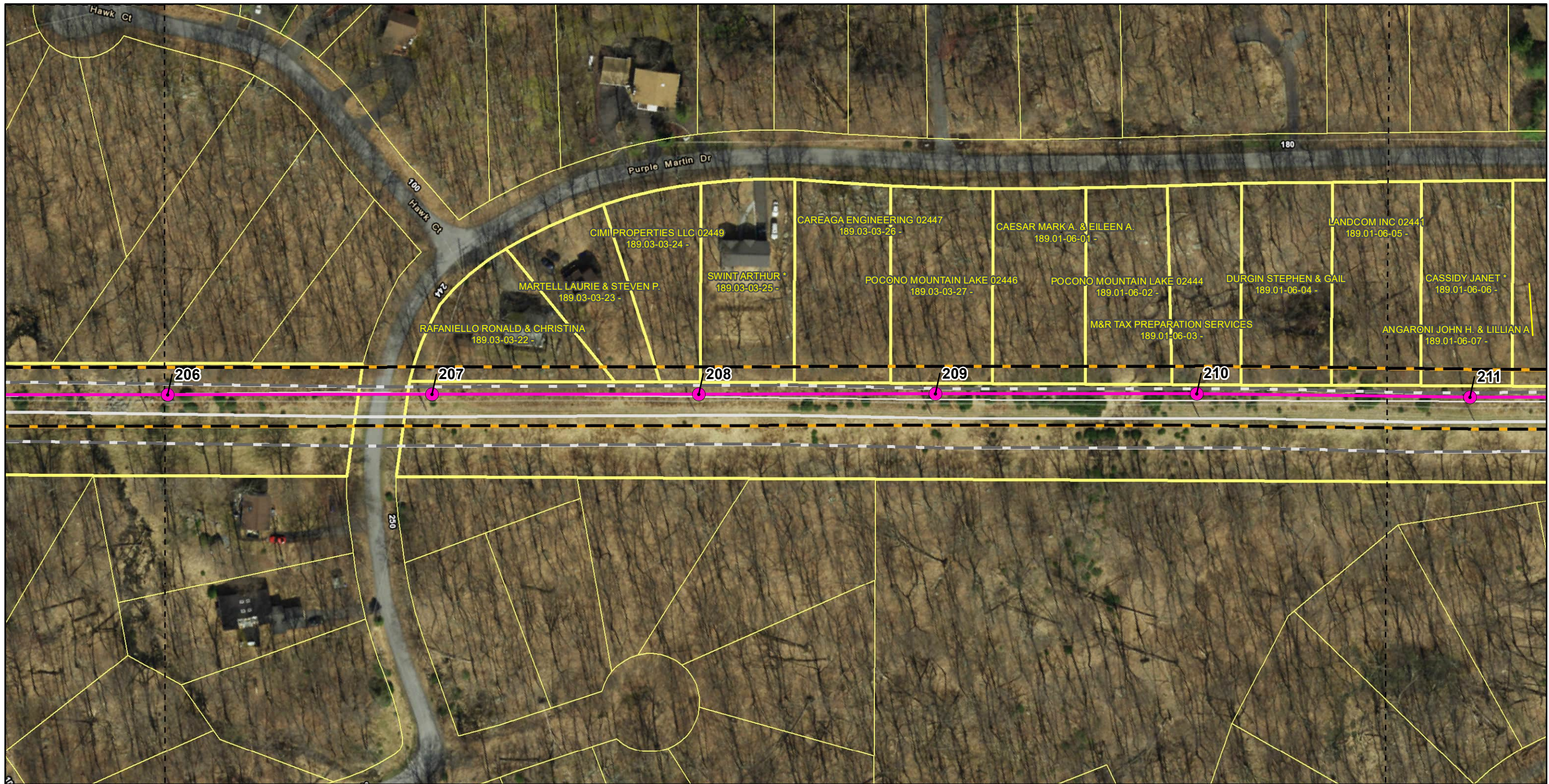
AECOM

**Bushkill Falls - Birchwood Lakes **
Mapbook

Sheet 9 of 39
 Shawnee - Walker 69 kV
 Transmission Line Project
 Monroe & Pike Counties, Pennsylvania

FirstEnergy Corporation: Akron, Ohio

Prepared By: MKB	Checked By: BAB/DJY
Job: 60650969	Date: 4/14/2026



Legend

- PROPOSED STRUCTURES
- PROPOSED ALIGNMENT
- PROPOSED ROW
- EXISTING EASEMENT
- PROPOSED ALIGNMENT (AS PRESENTED AT PUBLIC MEETING)
- PROPOSED ROW (AS PRESENTED AT PUBLIC MEETING)
- SHEET EXTENT
- PARCEL BOUNDARY

EXISTING TRANSMISSION LINES

- 500 KV
- 230 KV
- 69 KV

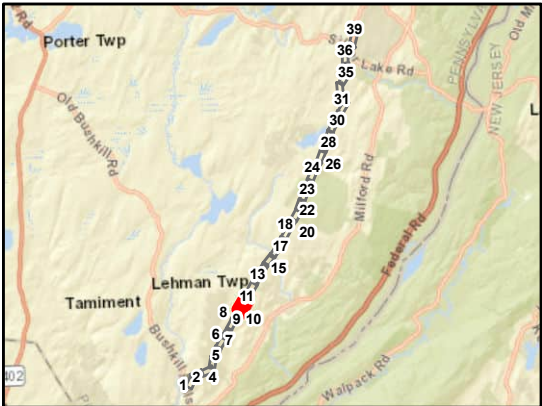
Notes

- Proposed structure locations staking table provided by FirstEnergy in June 2024.
- The existing right-of-way is based on FirstEnergy-owned easements provided by Burns & McDonnell in January 2024.

NAD 1983 State Plane PA North
Projection: Lambert Conformal Conic
Linear Unit: US Foot

References:
Parcel Boundaries for Pike County
(Provided by FirstEnergy 4/2025)
Existing Transmission Network (PowerMap 2012)
Pike County 0.5-Foot Orthoimagery (PEMA 2020)

0 50 100 200
Feet
1 inch = 100 feet



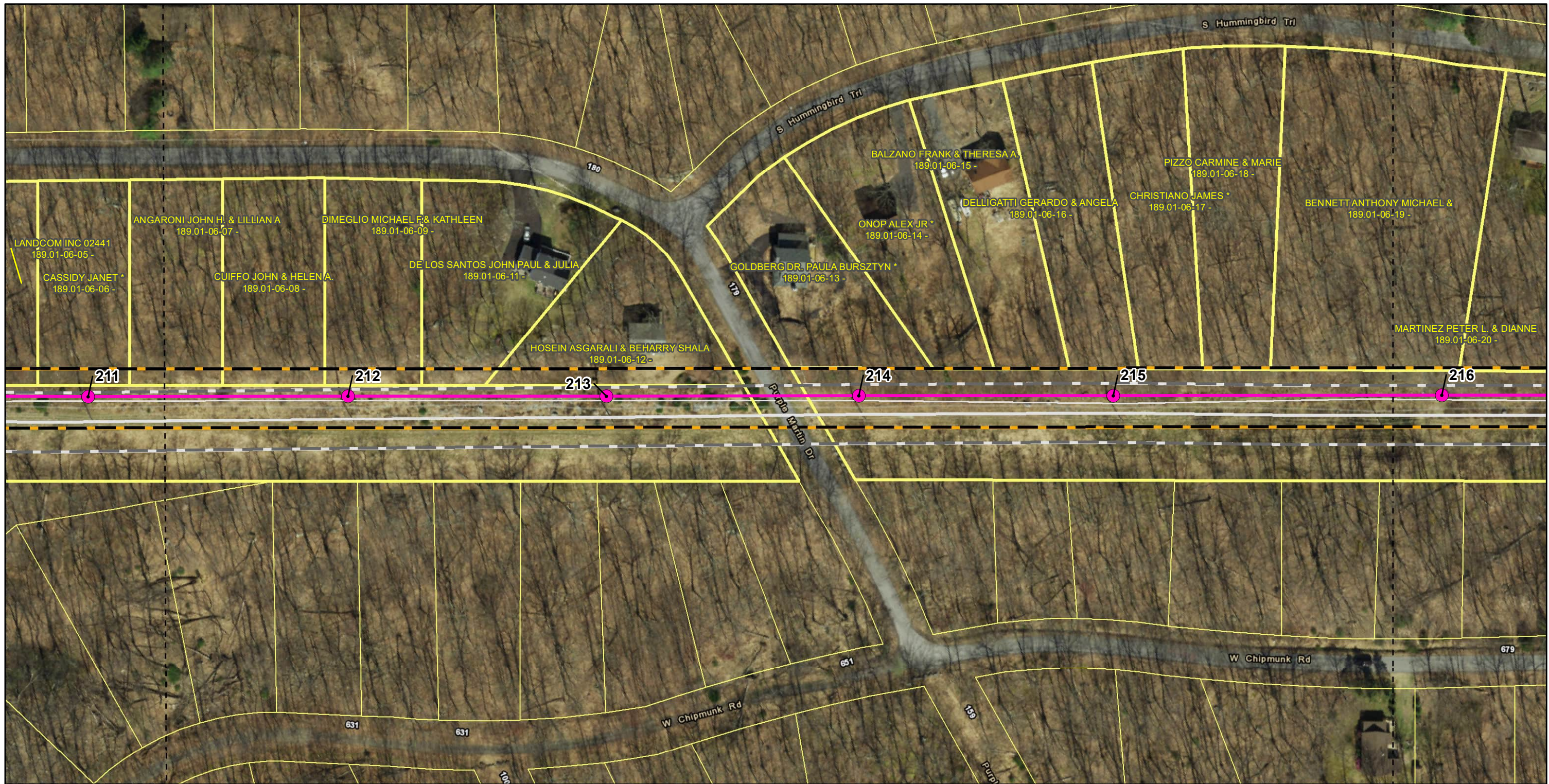
AECOM

**Bushkill Falls - Birchwood Lakes **
Mapbook

Sheet 10 of 39
Shawnee - Walker 69 kV
Transmission Line Project
Monroe & Pike Counties, Pennsylvania

FirstEnergy Corporation: Akron, Ohio

Prepared By: MKB	Checked By: BAB/DJY
Job: 60650969	Date: 4/14/2026



Legend

- PROPOSED STRUCTURES
- PROPOSED ALIGNMENT
- PROPOSED ROW
- EXISTING EASEMENT
- PROPOSED ALIGNMENT (AS PRESENTED AT PUBLIC MEETING)
- PROPOSED ROW (AS PRESENTED AT PUBLIC MEETING)
- SHEET EXTENT
- PARCEL BOUNDARY

EXISTING TRANSMISSION LINES

- 500 KV
- 230 KV
- 69 KV

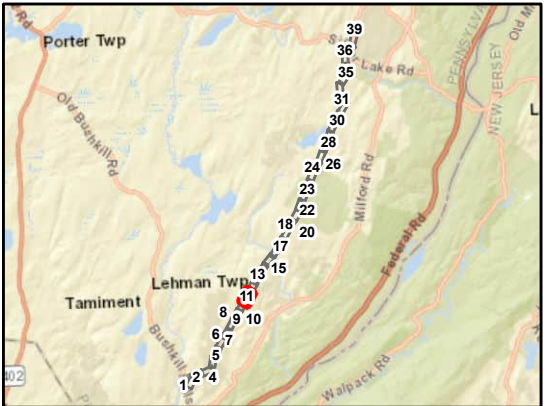
Notes

1. Proposed structure locations staking table provided by FirstEnergy in June 2024.
2. The existing right-of-way is based on FirstEnergy-owned easements provided by Burns & McDonnell in January 2024.

NAD 1983 State Plane PA North
 Projection: Lambert Conformal Conic
 Linear Unit: US Foot

References:
 Parcel Boundaries for Pike County
 (Provided by FirstEnergy 4/2025)
 Existing Transmission Network (PowerMap 2012)
 Pike County 0.5-Foot Orthoimagery (PEMA 2020)

0 50 100 200
 Feet
 1 inch = 100 feet



AECOM

**Bushkill Falls - Birchwood Lakes **
Mapbook

Sheet 11 of 39
 Shawnee - Walker 69 kV
 Transmission Line Project
 Monroe & Pike Counties, Pennsylvania

FirstEnergy Corporation: Akron, Ohio

Prepared By: MKB	Checked By: BAB/DJY
Job: 60650969	Date: 4/14/2026



Legend

- PROPOSED STRUCTURES
- PROPOSED ALIGNMENT
- PROPOSED ROW
- EXISTING EASEMENT
- PROPOSED ALIGNMENT (AS PRESENTED AT PUBLIC MEETING)
- PROPOSED ROW (AS PRESENTED AT PUBLIC MEETING)
- SHEET EXTENT
- PARCEL BOUNDARY

EXISTING TRANSMISSION LINES

- 500 KV
- 230 KV
- 69 KV

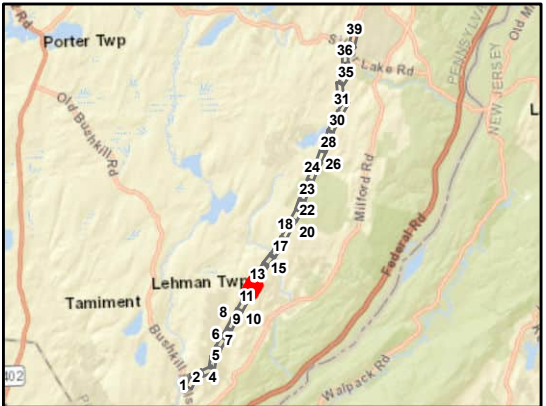
Notes

1. Proposed structure locations staking table provided by FirstEnergy in June 2024.
2. The existing right-of-way is based on FirstEnergy-owned easements provided by Burns & McDonnell in January 2024.

NAD 1983 State Plane PA North
 Projection: Lambert Conformal Conic
 Linear Unit: US Foot

References:
 Parcel Boundaries for Pike County
 (Provided by FirstEnergy 4/2025)
 Existing Transmission Network (PowerMap 2012)
 Pike County 0.5-Foot Orthoimagery (PEMA 2020)

1 inch = 100 feet



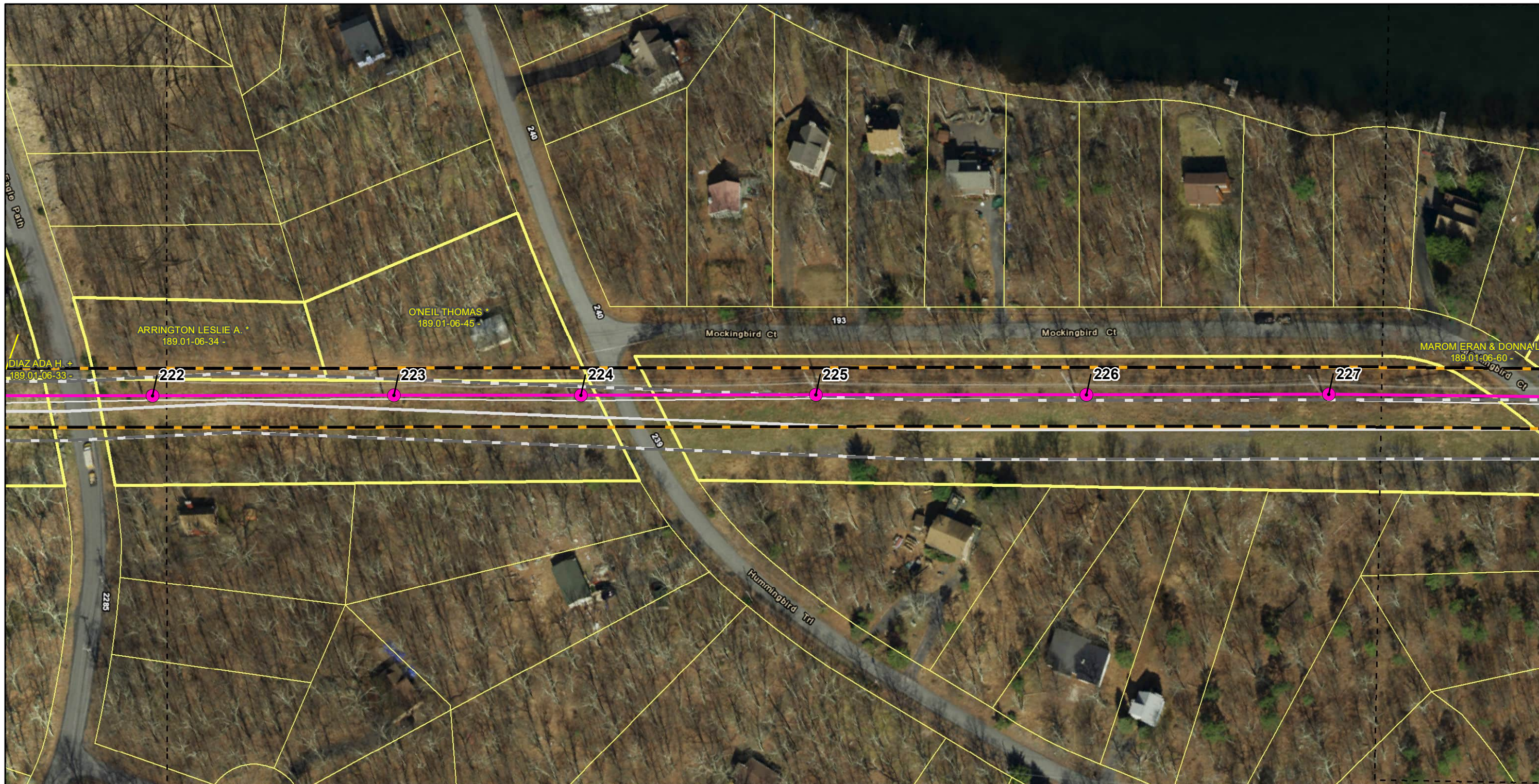
AECOM

**Bushkill Falls - Birchwood Lakes **
Mapbook

Sheet 12 of 39
 Shawnee - Walker 69 kV
 Transmission Line Project
 Monroe & Pike Counties, Pennsylvania

FirstEnergy Corporation: Akron, Ohio

Prepared By: MKB	Checked By: BAB/DJY
Job: 60650969	Date: 4/14/2026



Legend

- PROPOSED STRUCTURES
- PROPOSED ALIGNMENT
- PROPOSED ROW
- EXISTING EASEMENT
- PROPOSED ALIGNMENT (AS PRESENTED AT PUBLIC MEETING)
- PROPOSED ROW (AS PRESENTED AT PUBLIC MEETING)
- SHEET EXTENT
- PARCEL BOUNDARY

EXISTING TRANSMISSION LINES

- 500 KV
- 230 KV
- 69 KV

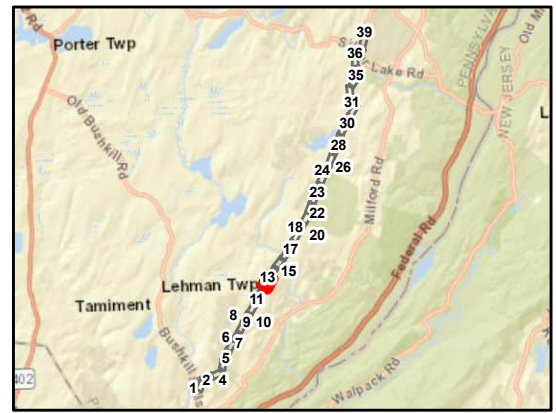
Notes

1. Proposed structure locations staking table provided by FirstEnergy in June 2024.
2. The existing right-of-way is based on FirstEnergy-owned easements provided by Burns & McDonnell in January 2024.

NAD 1983 State Plane PA North
 Projection: Lambert Conformal Conic
 Linear Unit: US Foot

References:
 Parcel Boundaries for Pike County
 (Provided by FirstEnergy 4/2025)
 Existing Transmission Network (PowerMap 2012)
 Pike County 0.5-Foot Orthoimagery (PEMA 2020)

1 inch = 100 feet



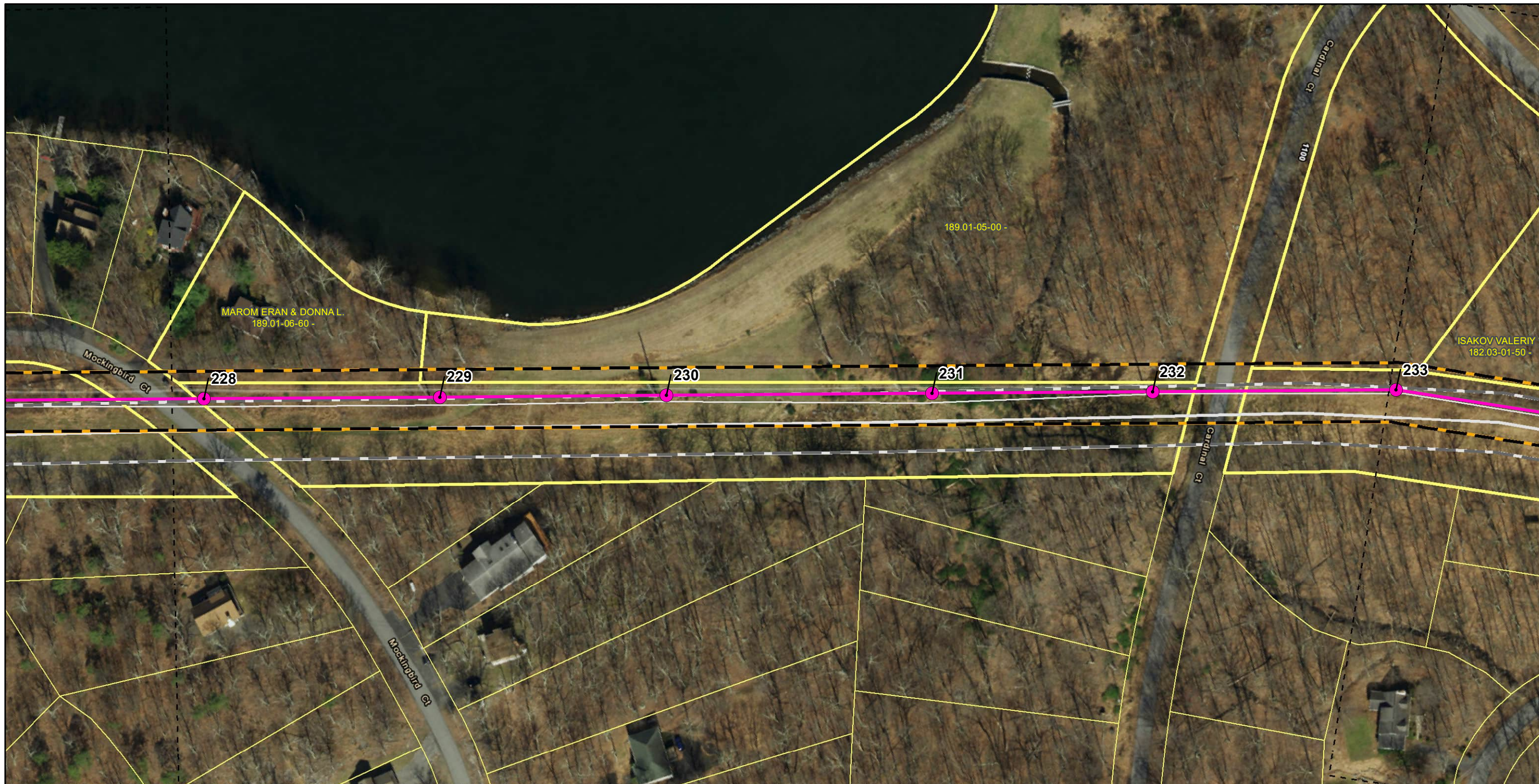
AECOM

**Bushkill Falls - Birchwood Lakes **
Mapbook

Sheet 13 of 39
 Shawnee - Walker 69 kV
 Transmission Line Project
 Monroe & Pike Counties, Pennsylvania

FirstEnergy Corporation: Akron, Ohio

Prepared By: MKB	Checked By: BAB/DJY
Job: 60650969	Date: 4/14/2026



Legend

- PROPOSED STRUCTURES
- PROPOSED ALIGNMENT
- PROPOSED ROW
- EXISTING EASEMENT
- PROPOSED ALIGNMENT (AS PRESENTED AT PUBLIC MEETING)
- PROPOSED ROW (AS PRESENTED AT PUBLIC MEETING)
- SHEET EXTENT
- PARCEL BOUNDARY

EXISTING TRANSMISSION LINES

- 500 KV
- 230 KV
- 69 KV

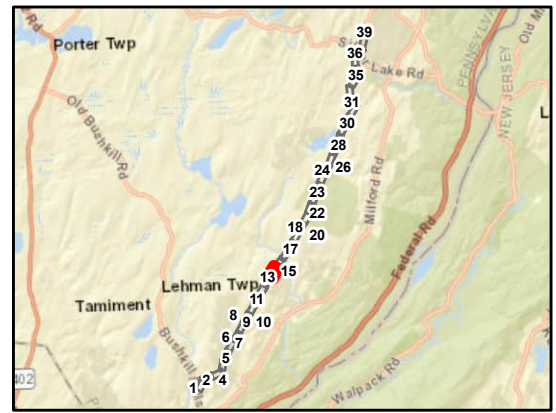
Notes

1. Proposed structure locations staking table provided by FirstEnergy in June 2024.
2. The existing right-of-way is based on FirstEnergy-owned easements provided by Burns & McDonnell in January 2024.

NAD 1983 State Plane PA North
 Projection: Lambert Conformal Conic
 Linear Unit: US Foot

References:
 Parcel Boundaries for Pike County
 (Provided by FirstEnergy 4/2025)
 Existing Transmission Network (PowerMap 2012)
 Pike County 0.5-Foot Orthoimagery (PEMA 2020)

0 50 100 200
 Feet
 1 inch = 100 feet



AECOM

**Bushkill Falls - Birchwood Lakes **
Mapbook

Sheet 14 of 39
 Shawnee - Walker 69 kV
 Transmission Line Project
 Monroe & Pike Counties, Pennsylvania

FirstEnergy Corporation: Akron, Ohio

Prepared By: MKB	Checked By: BAB/DJY
Job: 60650969	Date: 4/14/2026



Legend

- PROPOSED STRUCTURES
- PROPOSED ALIGNMENT
- PROPOSED ROW
- EXISTING EASEMENT
- PROPOSED ALIGNMENT (AS PRESENTED AT PUBLIC MEETING)
- PROPOSED ROW (AS PRESENTED AT PUBLIC MEETING)
- SHEET EXTENT
- PARCEL BOUNDARY

EXISTING TRANSMISSION LINES

- 500 KV
- 230 KV
- 69 KV

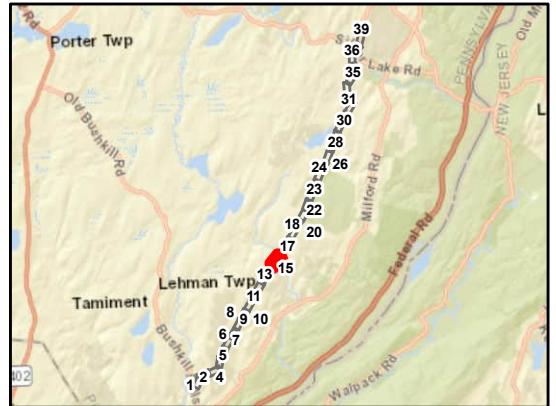
Notes

1. Proposed structure locations staking table provided by FirstEnergy in June 2024.
2. The existing right-of-way is based on FirstEnergy-owned easements provided by Burns & McDonnell in January 2024.

NAD 1983 State Plane PA North
 Projection: Lambert Conformal Conic
 Linear Unit: US Foot

References:
 Parcel Boundaries for Pike County
 (Provided by FirstEnergy 4/2025)
 Existing Transmission Network (PowerMap 2012)
 Pike County 0.5-Foot Orthoimagery (PEMA 2020)

0 50 100 200
 Feet
 1 inch = 100 feet




AECOM

**Bushkill Falls - Birchwood Lakes **
Mapbook

Sheet 15 of 39
 Shawnee - Walker 69 kV
 Transmission Line Project
 Monroe & Pike Counties, Pennsylvania

FirstEnergy Corporation: Akron, Ohio

Prepared By: MKB	Checked By: BAB/DJY
Job: 60650969	Date: 4/14/2026



Legend

- PROPOSED STRUCTURES
- PROPOSED ALIGNMENT
- PROPOSED ROW
- EXISTING EASEMENT
- PROPOSED ALIGNMENT (AS PRESENTED AT PUBLIC MEETING)
- PROPOSED ROW (AS PRESENTED AT PUBLIC MEETING)
- SHEET EXTENT
- PARCEL BOUNDARY

EXISTING TRANSMISSION LINES

- 500 KV
- 230 KV
- 69 KV

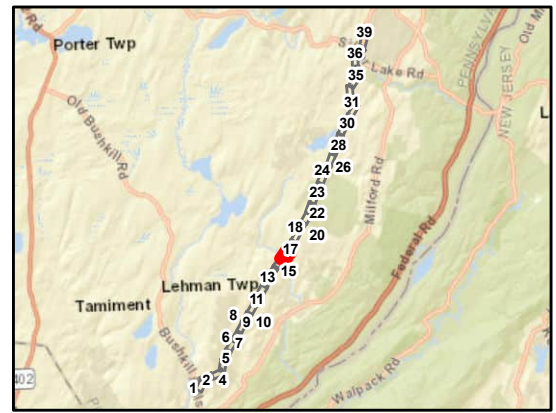
Notes

1. Proposed structure locations staking table provided by FirstEnergy in June 2024.
2. The existing right-of-way is based on FirstEnergy-owned easements provided by Burns & McDonnell in January 2024.

NAD 1983 State Plane PA North
 Projection: Lambert Conformal Conic
 Linear Unit: US Foot

References:
 Parcel Boundaries for Pike County
 (Provided by FirstEnergy 4/2025)
 Existing Transmission Network (PowerMap 2012)
 Pike County 0.5-Foot Orthoimagery (PEMA 2020)

0 50 100 200
 Feet
 1 inch = 100 feet



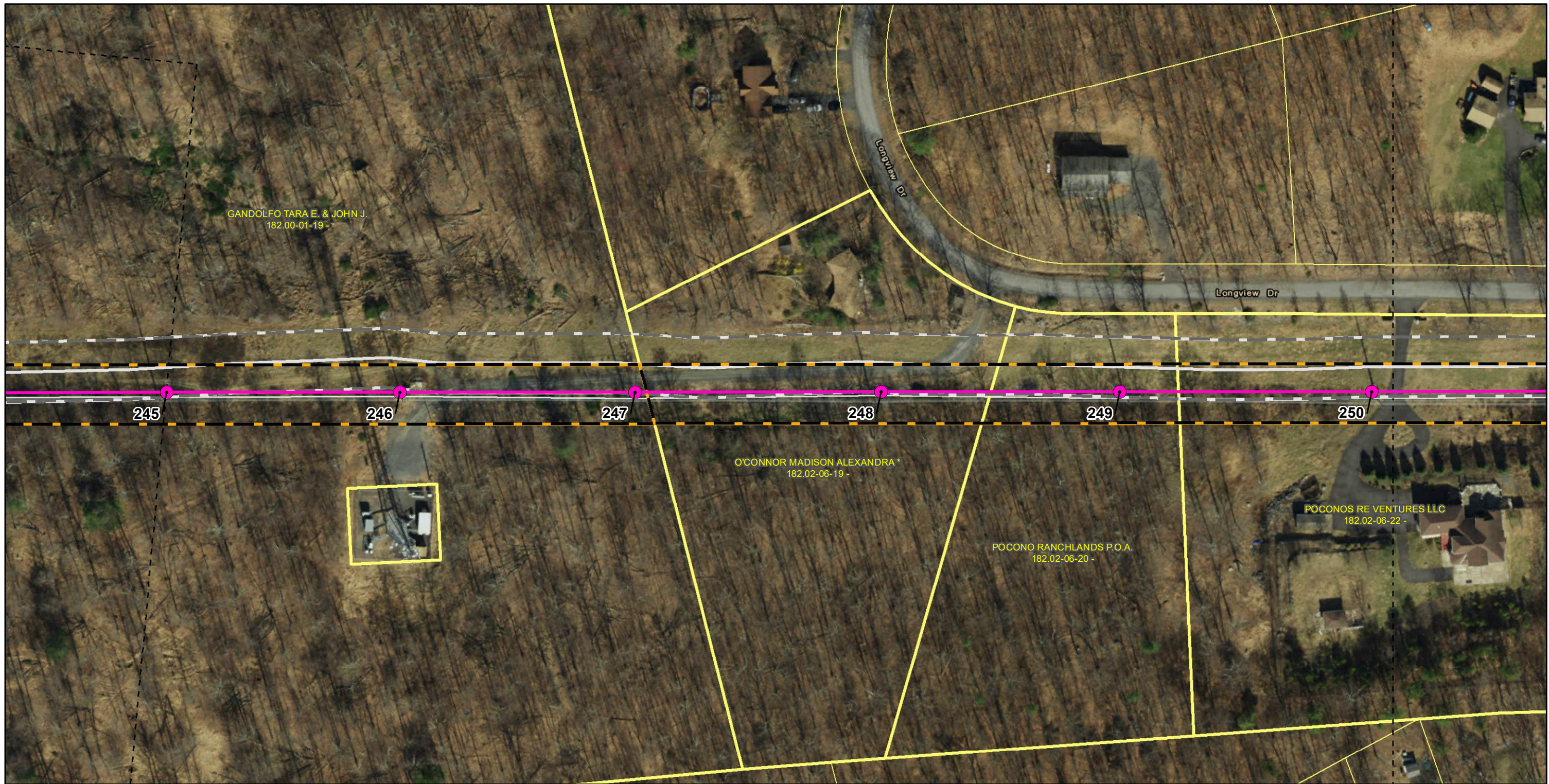
AECOM

**Bushkill Falls - Birchwood Lakes **
Mapbook

Sheet 16 of 39
 Shawnee - Walker 69 kV
 Transmission Line Project
 Monroe & Pike Counties, Pennsylvania

FirstEnergy Corporation: Akron, Ohio

Prepared By: MKB	Checked By: BAB/DJY
Job: 60650969	Date: 4/14/2026



Legend

- PROPOSED STRUCTURES
- PROPOSED ALIGNMENT
- PROPOSED ROW
- EXISTING EASEMENT
- PROPOSED ALIGNMENT (AS PRESENTED AT PUBLIC MEETING)
- PROPOSED ROW (AS PRESENTED AT PUBLIC MEETING)
- SHEET EXTENT
- PARCEL BOUNDARY

EXISTING TRANSMISSION LINES

- 500 KV
- 230 KV
- 69 KV

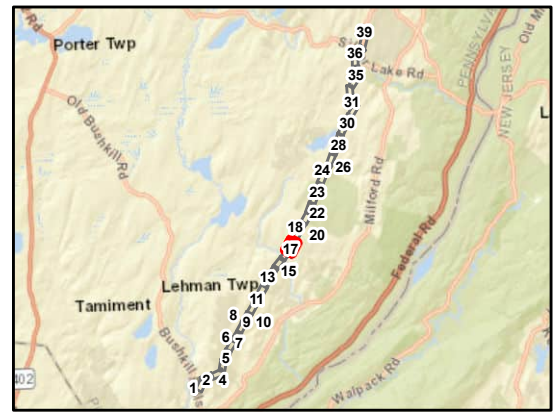
Notes

1. Proposed structure locations staking table provided by FirstEnergy in June 2024.
2. The existing right-of-way is based on FirstEnergy-owned easements provided by Burns & McDonnell in January 2024.

NAD 1983 State Plane PA North
 Projection: Lambert Conformal Conic
 Linear Unit: US Foot

References:
 Parcel Boundaries for Pike County
 (Provided by FirstEnergy 4/2025)
 Existing Transmission Network (PowerMap 2012)
 Pike County 0.5-Foot Orthoimagery (PEMA 2020)

1 inch = 100 feet



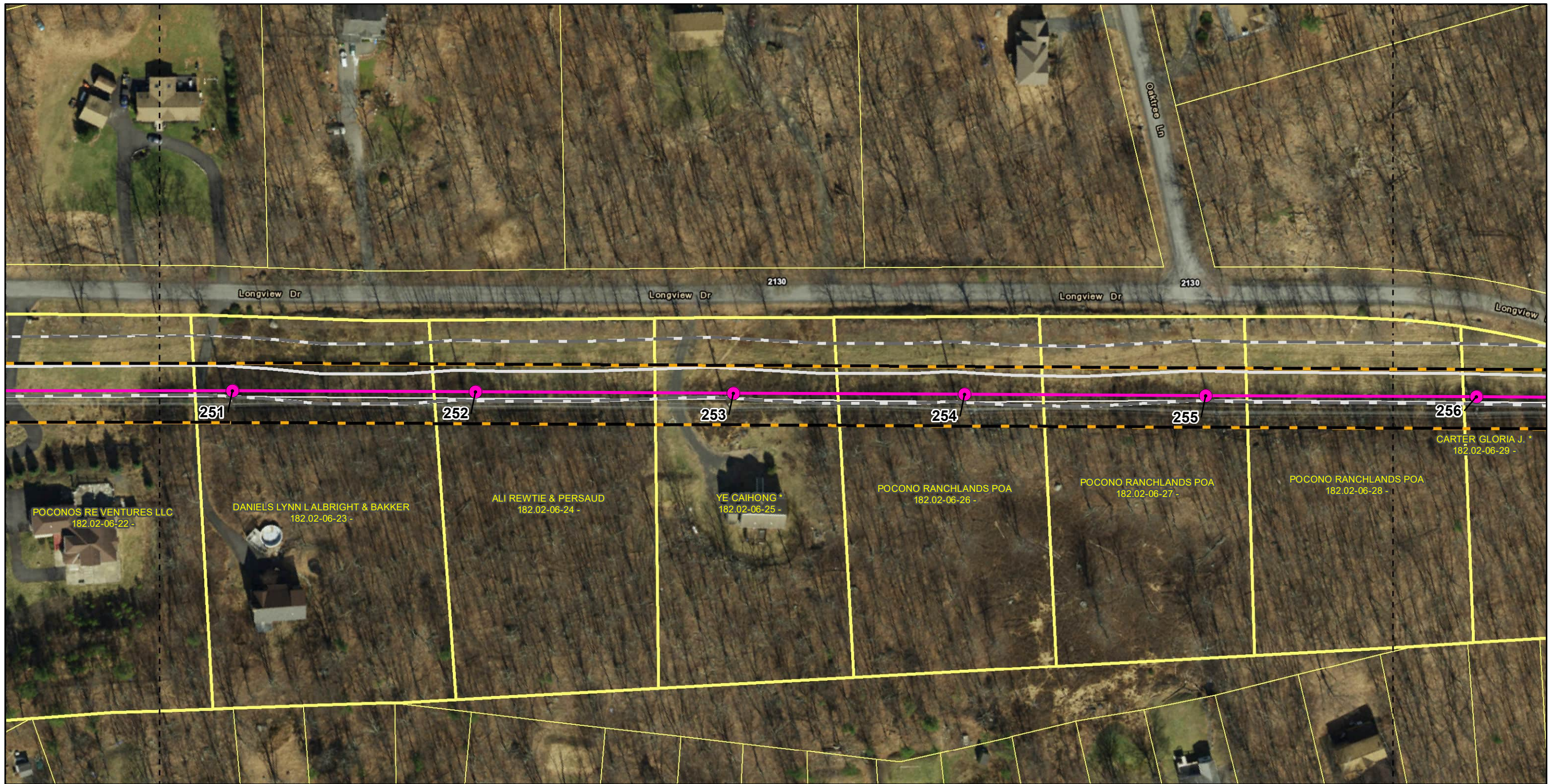
AECOM

**Bushkill Falls - Birchwood Lakes **
Mapbook

Sheet 17 of 39
 Shawnee - Walker 69 kV
 Transmission Line Project
 Monroe & Pike Counties, Pennsylvania

FirstEnergy Corporation: Akron, Ohio

Prepared By: MKB	Checked By: BAB/DJY
Job: 60650969	Date: 4/14/2026



Legend

- PROPOSED STRUCTURES
- PROPOSED ALIGNMENT
- PROPOSED ROW
- EXISTING EASEMENT
- PROPOSED ALIGNMENT (AS PRESENTED AT PUBLIC MEETING)
- PROPOSED ROW (AS PRESENTED AT PUBLIC MEETING)
- SHEET EXTENT
- PARCEL BOUNDARY

EXISTING TRANSMISSION LINES

- 500 KV
- 230 KV
- 69 KV

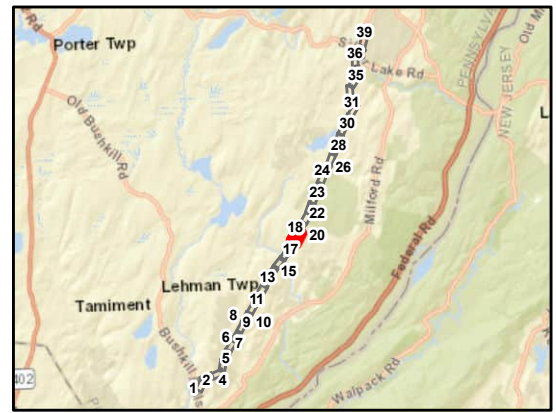
Notes

1. Proposed structure locations staking table provided by FirstEnergy in June 2024.
2. The existing right-of-way is based on FirstEnergy-owned easements provided by Burns & McDonnell in January 2024.

NAD 1983 State Plane PA North
 Projection: Lambert Conformal Conic
 Linear Unit: US Foot

References:
 Parcel Boundaries for Pike County
 (Provided by FirstEnergy 4/2025)
 Existing Transmission Network (PowerMap 2012)
 Pike County 0.5-Foot Orthoimagery (PEMA 2020)

0 50 100 200
 Feet
 1 inch = 100 feet



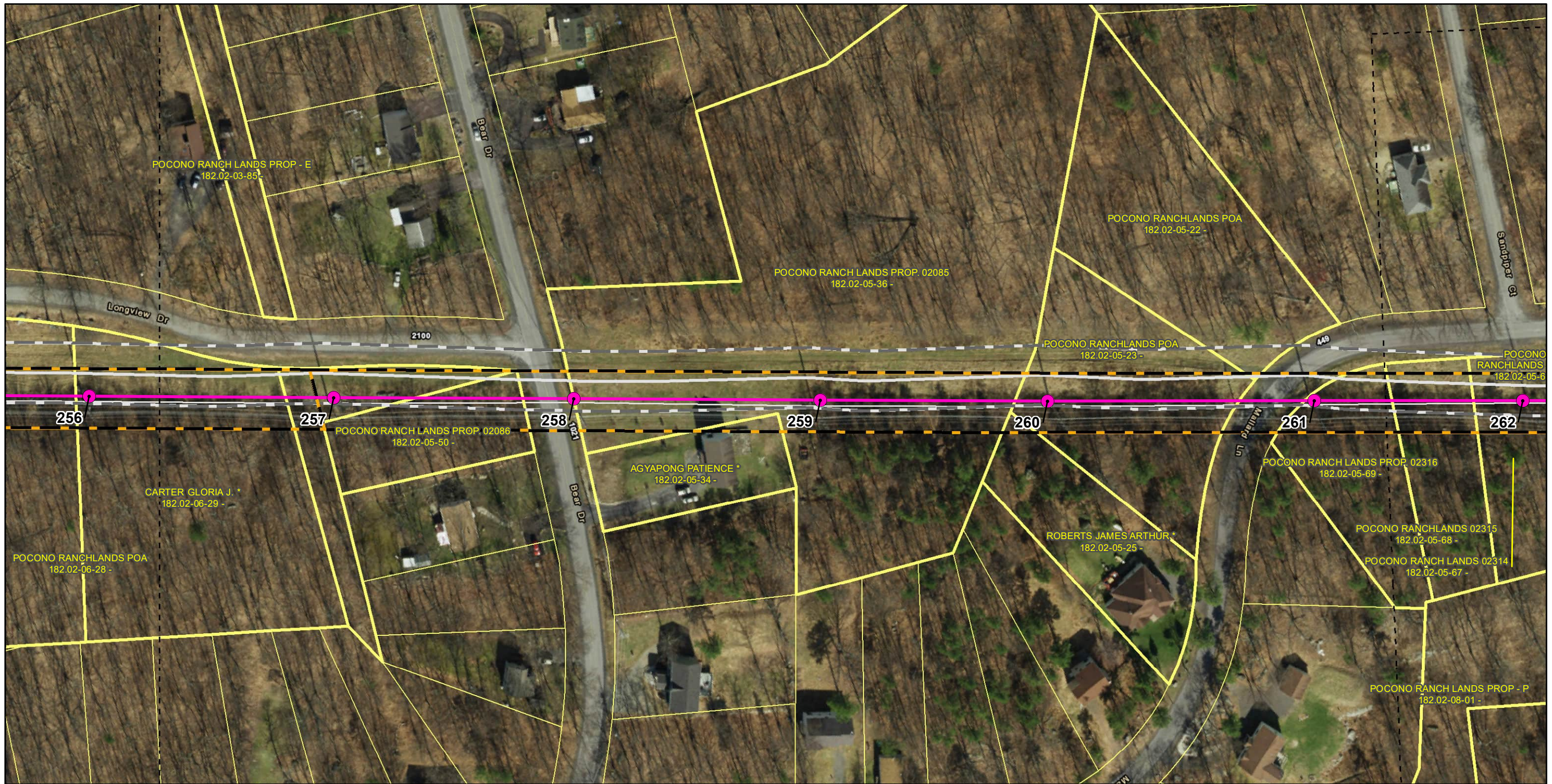
AECOM

**Bushkill Falls - Birchwood Lakes **
Mapbook

Sheet 18 of 39
 Shawnee - Walker 69 kV
 Transmission Line Project
 Monroe & Pike Counties, Pennsylvania

FirstEnergy Corporation: Akron, Ohio

Prepared By: MKB	Checked By: BAB/DJY
Job: 60650969	Date: 4/14/2026



Legend

- PROPOSED STRUCTURES
- PROPOSED ALIGNMENT
- PROPOSED ROW
- EXISTING EASEMENT
- PROPOSED ALIGNMENT (AS PRESENTED AT PUBLIC MEETING)
- PROPOSED ROW (AS PRESENTED AT PUBLIC MEETING)
- SHEET EXTENT
- PARCEL BOUNDARY

EXISTING TRANSMISSION LINES

- 500 KV
- 230 KV
- 69 KV

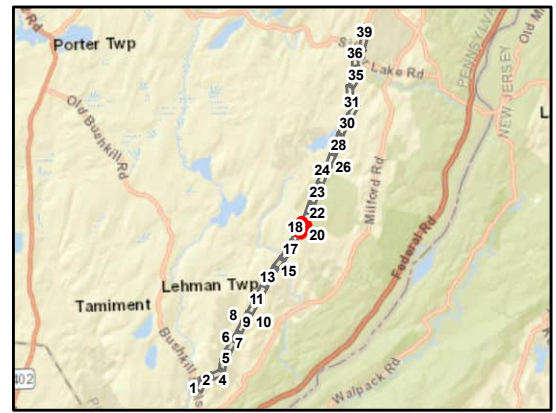
Notes

1. Proposed structure locations staking table provided by FirstEnergy in June 2024.
2. The existing right-of-way is based on FirstEnergy-owned easements provided by Burns & McDonnell in January 2024.

NAD 1983 State Plane PA North
 Projection: Lambert Conformal Conic
 Linear Unit: US Foot

References:
 Parcel Boundaries for Pike County
 (Provided by FirstEnergy 4/2025)
 Existing Transmission Network (PowerMap 2012)
 Pike County 0.5-Foot Orthoimagery (PEMA 2020)

0 50 100 200
 Feet
 1 inch = 100 feet



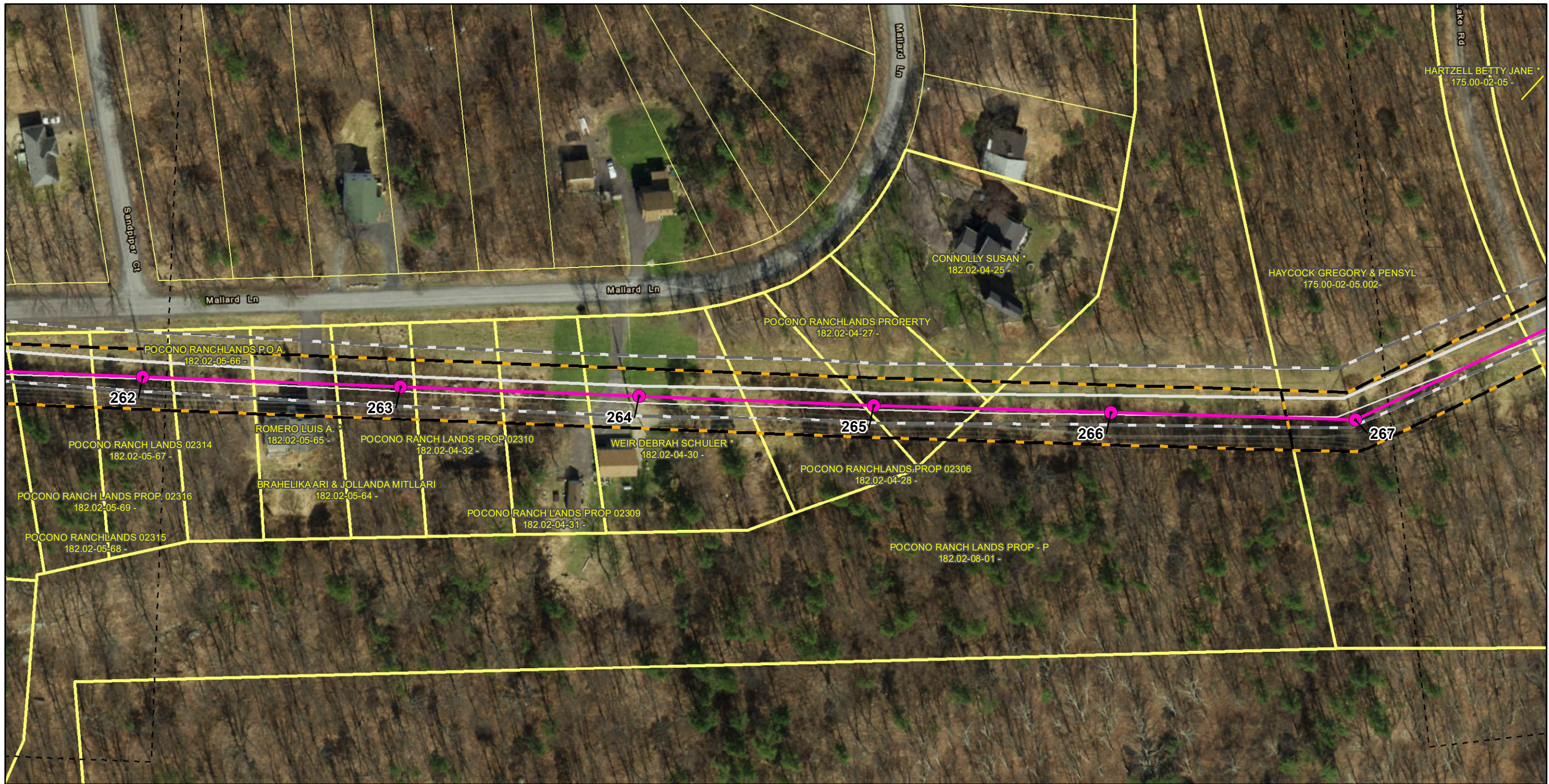
AECOM

**Bushkill Falls - Birchwood Lakes **
Mapbook

Sheet 19 of 39
 Shawnee - Walker 69 kV
 Transmission Line Project
 Monroe & Pike Counties, Pennsylvania

FirstEnergy Corporation: Akron, Ohio

Prepared By: MKB	Checked By: BAB/DJY
Job: 60650969	Date: 4/14/2026



Legend

- PROPOSED STRUCTURES
- PROPOSED ALIGNMENT
- PROPOSED ROW
- EXISTING EASEMENT
- PROPOSED ALIGNMENT (AS PRESENTED AT PUBLIC MEETING)
- PROPOSED ROW (AS PRESENTED AT PUBLIC MEETING)
- SHEET EXTENT
- PARCEL BOUNDARY

EXISTING TRANSMISSION LINES

- 500 KV
- 230 KV
- 69 KV

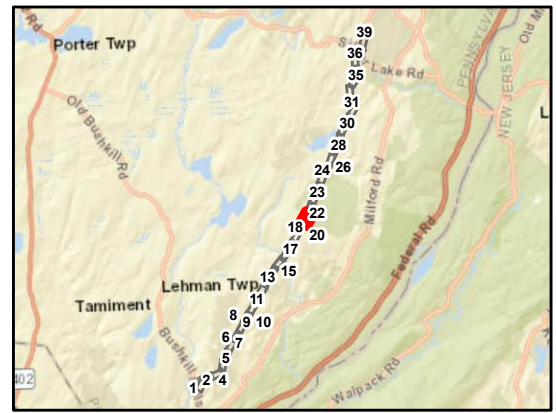
Notes

1. Proposed structure locations staking table provided by FirstEnergy in June 2024.
2. The existing right-of-way is based on FirstEnergy-owned easements provided by Burns & McDonnell in January 2024.

NAD 1983 State Plane PA North
 Projection: Lambert Conformal Conic
 Linear Unit: US Foot

References:
 Parcel Boundaries for Pike County
 (Provided by FirstEnergy 4/2025)
 Existing Transmission Network (PowerMap 2012)
 Pike County 0.5-Foot Orthoimagery (PEMA 2020)

1 inch = 100 feet



AECOM

**Bushkill Falls - Birchwood Lakes **
Mapbook

Sheet 20 of 39
 Shawnee - Walker 69 kV
 Transmission Line Project
 Monroe & Pike Counties, Pennsylvania

FirstEnergy Corporation: Akron, Ohio

Prepared By: MKB	Checked By: BAB/DJY
Job: 60650969	Date: 4/14/2026



Legend

- PROPOSED STRUCTURES
- PROPOSED ALIGNMENT
- PROPOSED ROW
- EXISTING EASEMENT
- PROPOSED ALIGNMENT (AS PRESENTED AT PUBLIC MEETING)
- PROPOSED ROW (AS PRESENTED AT PUBLIC MEETING)
- SHEET EXTENT
- PARCEL BOUNDARY

EXISTING TRANSMISSION LINES

- 500 KV
- 230 KV
- 69 KV

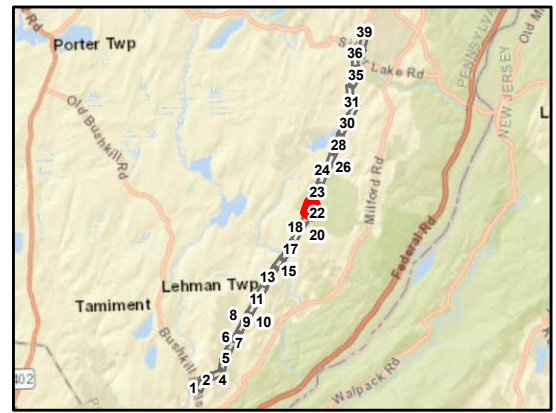
Notes

1. Proposed structure locations staking table provided by FirstEnergy in June 2024.
2. The existing right-of-way is based on FirstEnergy-owned easements provided by Burns & McDonnell in January 2024.

NAD 1983 State Plane PA North
 Projection: Lambert Conformal Conic
 Linear Unit: US Foot

References:
 Parcel Boundaries for Pike County
 (Provided by FirstEnergy 4/2025)
 Existing Transmission Network (PowerMap 2012)
 Pike County 0.5-Foot Orthoimagery (PEMA 2020)

1 inch = 100 feet



AECOM

**Bushkill Falls - Birchwood Lakes **
Mapbook

Sheet 21 of 39
 Shawnee - Walker 69 kV
 Transmission Line Project
 Monroe & Pike Counties, Pennsylvania

FirstEnergy Corporation: Akron, Ohio

Prepared By: MKB	Checked By: BAB/DJY
Job: 60650969	Date: 4/14/2026



Legend

- PROPOSED STRUCTURES
- PROPOSED ALIGNMENT
- PROPOSED ROW
- EXISTING EASEMENT
- PROPOSED ALIGNMENT (AS PRESENTED AT PUBLIC MEETING)
- PROPOSED ROW (AS PRESENTED AT PUBLIC MEETING)
- SHEET EXTENT
- PARCEL BOUNDARY

EXISTING TRANSMISSION LINES

- 500 KV
- 230 KV
- 69 KV

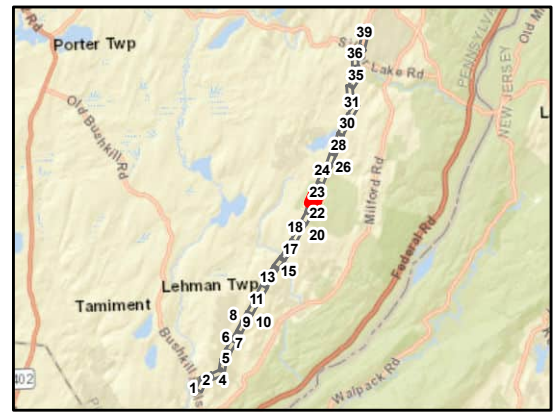
Notes

1. Proposed structure locations staking table provided by FirstEnergy in June 2024.
2. The existing right-of-way is based on FirstEnergy-owned easements provided by Burns & McDonnell in January 2024.

NAD 1983 State Plane PA North
 Projection: Lambert Conformal Conic
 Linear Unit: US Foot

References:
 Parcel Boundaries for Pike County
 (Provided by FirstEnergy 4/2025)
 Existing Transmission Network (PowerMap 2012)
 Pike County 0.5-Foot Orthoimagery (PEMA 2020)

1 inch = 100 feet



AECOM

**Bushkill Falls - Birchwood Lakes **
Mapbook

Sheet 22 of 39
 Shawnee - Walker 69 kV
 Transmission Line Project
 Monroe & Pike Counties, Pennsylvania

FirstEnergy Corporation: Akron, Ohio

Prepared By: MKB	Checked By: BAB/DJY
Job: 60650969	Date: 4/14/2026



Legend

- PROPOSED STRUCTURES
- PROPOSED ALIGNMENT
- PROPOSED ROW
- EXISTING EASEMENT
- PROPOSED ALIGNMENT (AS PRESENTED AT PUBLIC MEETING)
- PROPOSED ROW (AS PRESENTED AT PUBLIC MEETING)
- SHEET EXTENT
- PARCEL BOUNDARY

EXISTING TRANSMISSION LINES

- 500 KV
- 230 KV
- 69 KV

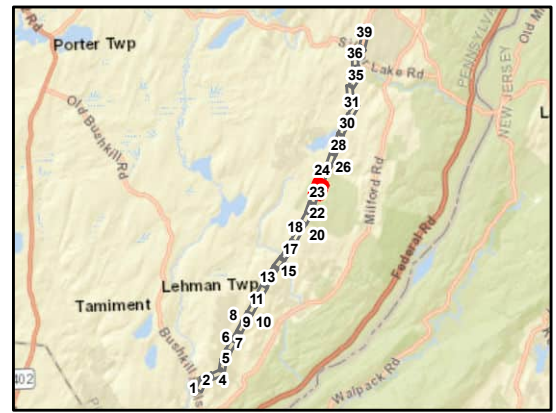
Notes

1. Proposed structure locations staking table provided by FirstEnergy in June 2024.
2. The existing right-of-way is based on FirstEnergy-owned easements provided by Burns & McDonnell in January 2024.

NAD 1983 State Plane PA North
 Projection: Lambert Conformal Conic
 Linear Unit: US Foot

References:
 Parcel Boundaries for Pike County
 (Provided by FirstEnergy 4/2025)
 Existing Transmission Network (PowerMap 2012)
 Pike County 0.5-Foot Orthoimagery (PEMA 2020)

1 inch = 100 feet



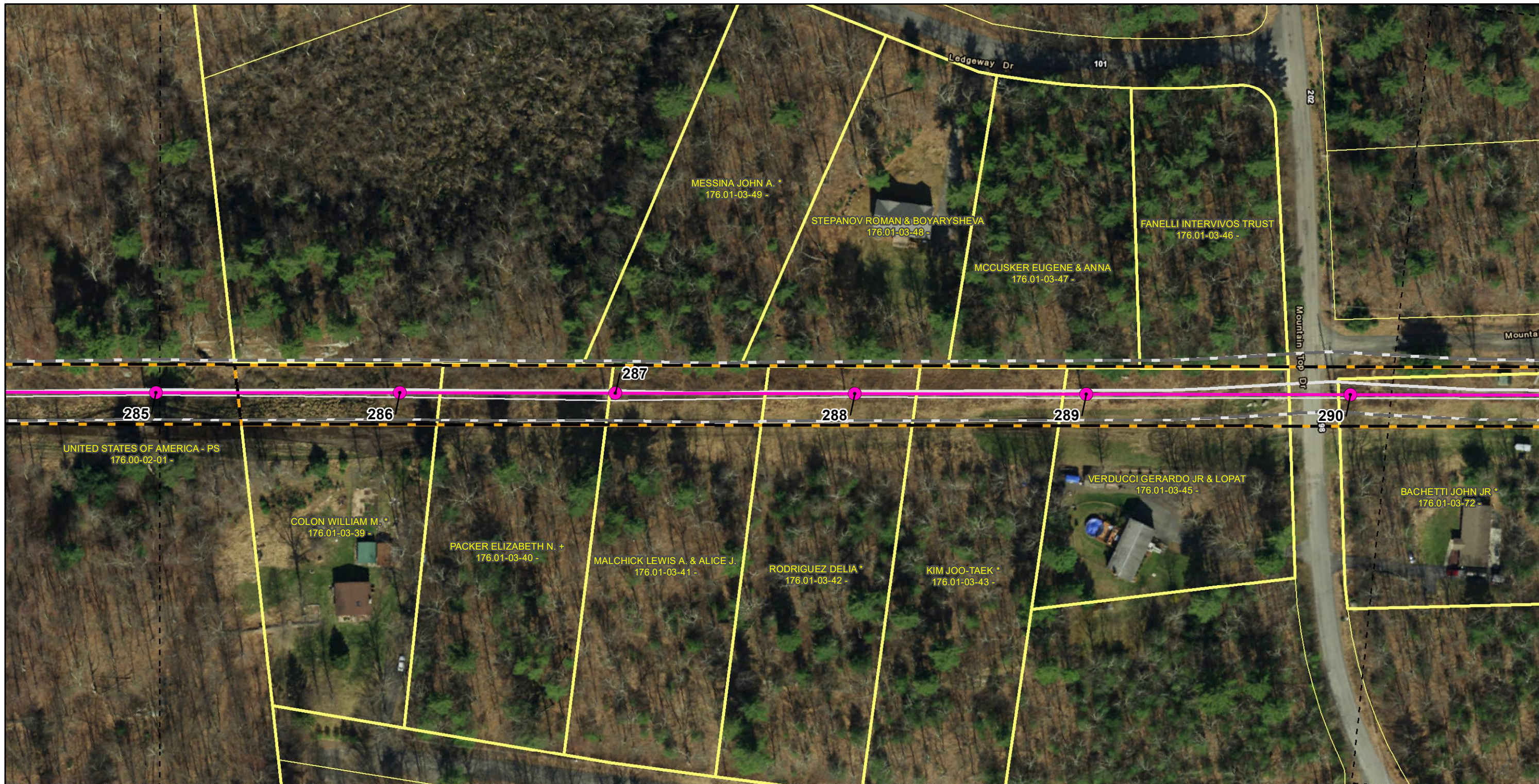
AECOM

**Bushkill Falls - Birchwood Lakes **
Mapbook

Sheet 23 of 39
 Shawnee - Walker 69 kV
 Transmission Line Project
 Monroe & Pike Counties, Pennsylvania

FirstEnergy Corporation: Akron, Ohio

Prepared By: MKB	Checked By: BAB/DJY
Job: 60650969	Date: 4/14/2026



Legend

- PROPOSED STRUCTURES
- PROPOSED ALIGNMENT
- PROPOSED ROW
- EXISTING EASEMENT
- PROPOSED ALIGNMENT (AS PRESENTED AT PUBLIC MEETING)
- PROPOSED ROW (AS PRESENTED AT PUBLIC MEETING)
- SHEET EXTENT
- PARCEL BOUNDARY

EXISTING TRANSMISSION LINES

- 500 KV
- 230 KV
- 69 KV

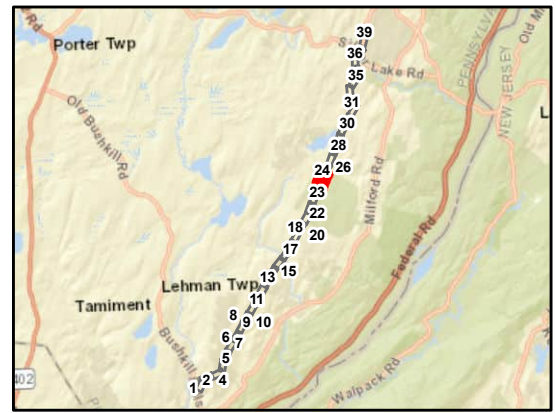
Notes

1. Proposed structure locations staking table provided by FirstEnergy in June 2024.
2. The existing right-of-way is based on FirstEnergy-owned easements provided by Burns & McDonnell in January 2024.

NAD 1983 State Plane PA North
 Projection: Lambert Conformal Conic
 Linear Unit: US Foot

References:
 Parcel Boundaries for Pike County
 (Provided by FirstEnergy 4/2025)
 Existing Transmission Network (PowerMap 2012)
 Pike County 0.5-Foot Orthoimagery (PEMA 2020)

0 50 100 200
 Feet
 1 inch = 100 feet



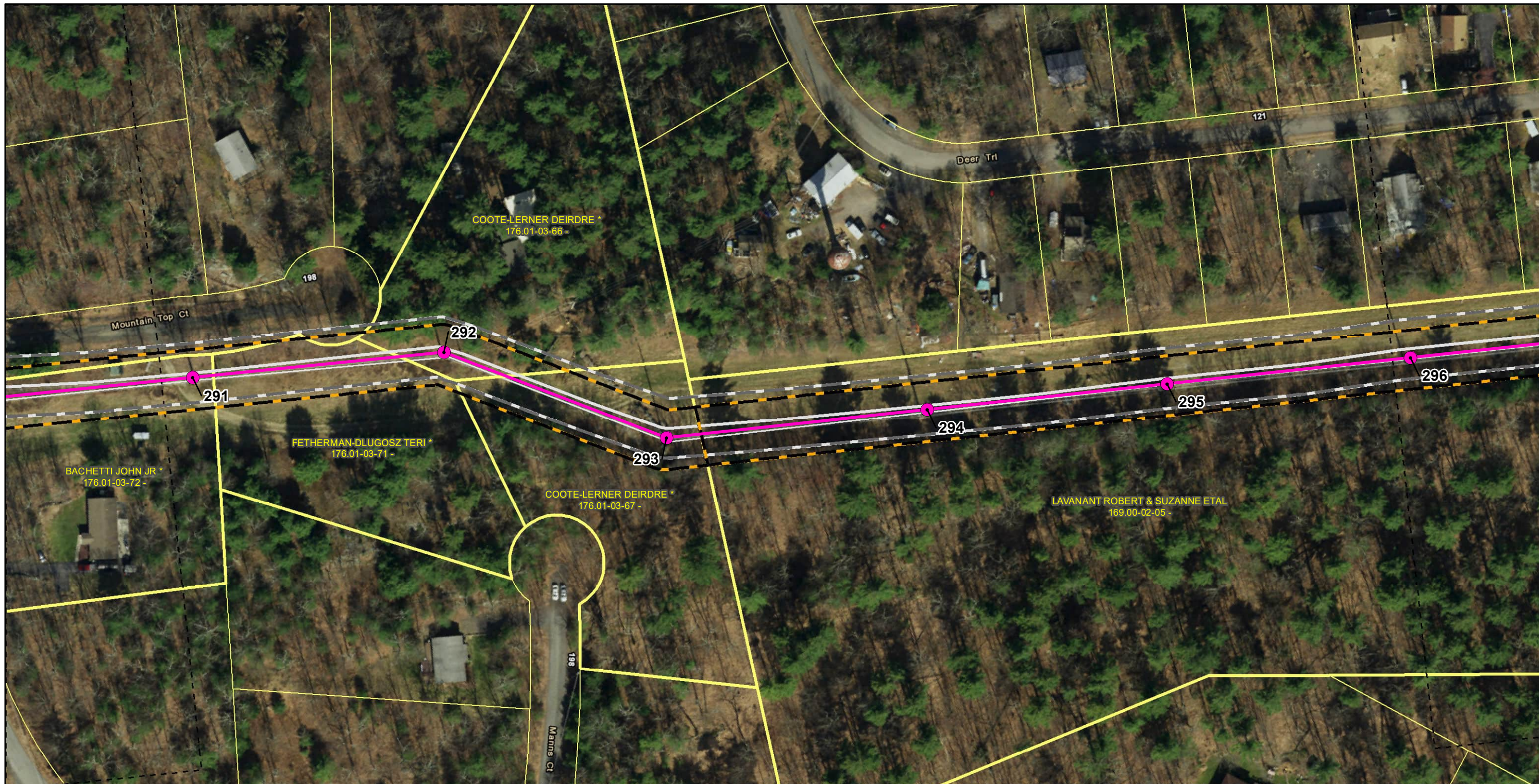
AECOM

**Bushkill Falls - Birchwood Lakes **
Mapbook

Sheet 24 of 39
 Shawnee - Walker 69 kV
 Transmission Line Project
 Monroe & Pike Counties, Pennsylvania

FirstEnergy Corporation: Akron, Ohio

Prepared By: MKB	Checked By: BAB/DJY
Job: 60650969	Date: 4/14/2026



Legend

- PROPOSED STRUCTURES
- PROPOSED ALIGNMENT
- PROPOSED ROW
- EXISTING EASEMENT
- PROPOSED ALIGNMENT (AS PRESENTED AT PUBLIC MEETING)
- PROPOSED ROW (AS PRESENTED AT PUBLIC MEETING)
- SHEET EXTENT
- PARCEL BOUNDARY

EXISTING TRANSMISSION LINES

- 500 KV
- 230 KV
- 69 KV

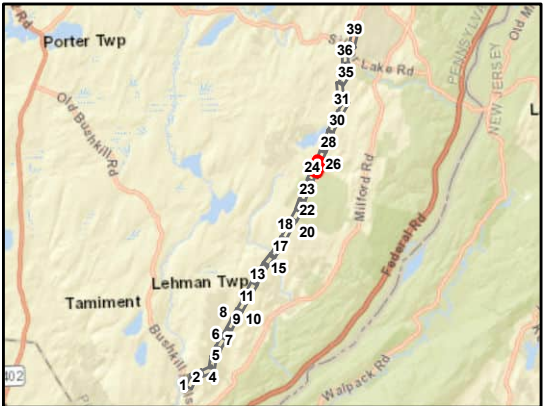
Notes

1. Proposed structure locations staking table provided by FirstEnergy in June 2024.
2. The existing right-of-way is based on FirstEnergy-owned easements provided by Burns & McDonnell in January 2024.

NAD 1983 State Plane PA North
 Projection: Lambert Conformal Conic
 Linear Unit: US Foot

References:
 Parcel Boundaries for Pike County
 (Provided by FirstEnergy 4/2025)
 Existing Transmission Network (PowerMap 2012)
 Pike County 0.5-Foot Orthoimagery (PEMA 2020)

1 inch = 100 feet



AECOM

**Bushkill Falls - Birchwood Lakes **
Mapbook

Sheet 25 of 39
 Shawnee - Walker 69 kV
 Transmission Line Project
 Monroe & Pike Counties, Pennsylvania

FirstEnergy Corporation: Akron, Ohio

Prepared By: MKB	Checked By: BAB/DJY
Job: 60650969	Date: 4/14/2026



Legend

- PROPOSED STRUCTURES
- PROPOSED ALIGNMENT
- PROPOSED ROW
- EXISTING EASEMENT
- PROPOSED ALIGNMENT (AS PRESENTED AT PUBLIC MEETING)
- PROPOSED ROW (AS PRESENTED AT PUBLIC MEETING)
- SHEET EXTENT
- PARCEL BOUNDARY

EXISTING TRANSMISSION LINES

- 500 KV
- 230 KV
- 69 KV

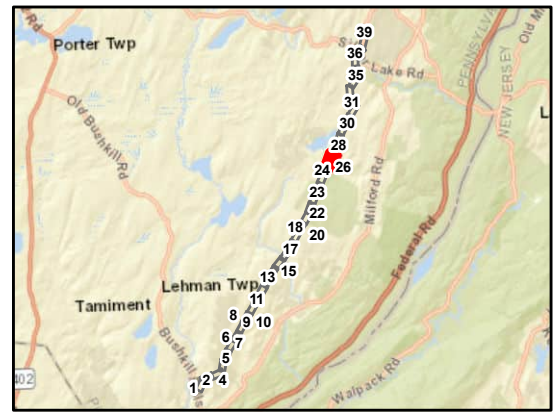
Notes

1. Proposed structure locations staking table provided by FirstEnergy in June 2024.
2. The existing right-of-way is based on FirstEnergy-owned easements provided by Burns & McDonnell in January 2024.

NAD 1983 State Plane PA North
 Projection: Lambert Conformal Conic
 Linear Unit: US Foot

References:
 Parcel Boundaries for Pike County
 (Provided by FirstEnergy 4/2025)
 Existing Transmission Network (PowerMap 2012)
 Pike County 0.5-Foot Orthoimagery (PEMA 2020)

1 inch = 100 feet



AECOM

**Bushkill Falls - Birchwood Lakes **
Mapbook

Sheet 26 of 39
 Shawnee - Walker 69 kV
 Transmission Line Project
 Monroe & Pike Counties, Pennsylvania

FirstEnergy Corporation: Akron, Ohio

Prepared By: MKB	Checked By: BAB/DJY
Job: 60650969	Date: 4/14/2026



Legend

- PROPOSED STRUCTURES
- PROPOSED ALIGNMENT
- PROPOSED ROW
- EXISTING EASEMENT
- PROPOSED ALIGNMENT (AS PRESENTED AT PUBLIC MEETING)
- PROPOSED ROW (AS PRESENTED AT PUBLIC MEETING)
- SHEET EXTENT
- PARCEL BOUNDARY

EXISTING TRANSMISSION LINES

- 500 KV
- 230 KV
- 69 KV

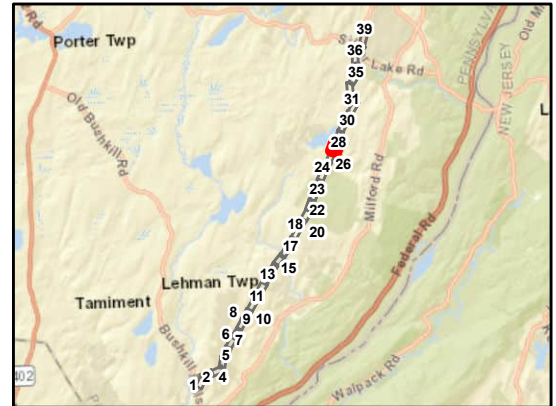
Notes

1. Proposed structure locations staking table provided by FirstEnergy in June 2024.
2. The existing right-of-way is based on FirstEnergy-owned easements provided by Burns & McDonnell in January 2024.

NAD 1983 State Plane PA North
 Projection: Lambert Conformal Conic
 Linear Unit: US Foot

References:
 Parcel Boundaries for Pike County
 (Provided by FirstEnergy 4/2025)
 Existing Transmission Network (PowerMap 2012)
 Pike County 0.5-Foot Orthoimagery (PEMA 2020)

0 50 100 200
 Feet
 1 inch = 100 feet



AECOM

**Bushkill Falls - Birchwood Lakes **
Mapbook

Sheet 27 of 39
 Shawnee - Walker 69 kV
 Transmission Line Project
 Monroe & Pike Counties, Pennsylvania

FirstEnergy Corporation: Akron, Ohio

Prepared By: MKB	Checked By: BAB/DJY
Job: 60650969	Date: 4/14/2026



Legend

- PROPOSED STRUCTURES
- PROPOSED ALIGNMENT
- PROPOSED ROW
- EXISTING EASEMENT
- PROPOSED ALIGNMENT (AS PRESENTED AT PUBLIC MEETING)
- PROPOSED ROW (AS PRESENTED AT PUBLIC MEETING)
- SHEET EXTENT
- PARCEL BOUNDARY

EXISTING TRANSMISSION LINES

- 500 KV
- 230 KV
- 69 KV

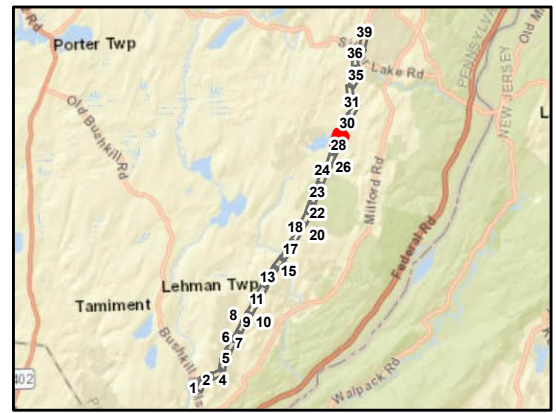
Notes

1. Proposed structure locations staking table provided by FirstEnergy in June 2024.
2. The existing right-of-way is based on FirstEnergy-owned easements provided by Burns & McDonnell in January 2024.

NAD 1983 State Plane PA North
 Projection: Lambert Conformal Conic
 Linear Unit: US Foot

References:
 Parcel Boundaries for Pike County
 (Provided by FirstEnergy 4/2025)
 Existing Transmission Network (PowerMap 2012)
 Pike County 0.5-Foot Orthoimagery (PEMA 2020)

1 inch = 100 feet



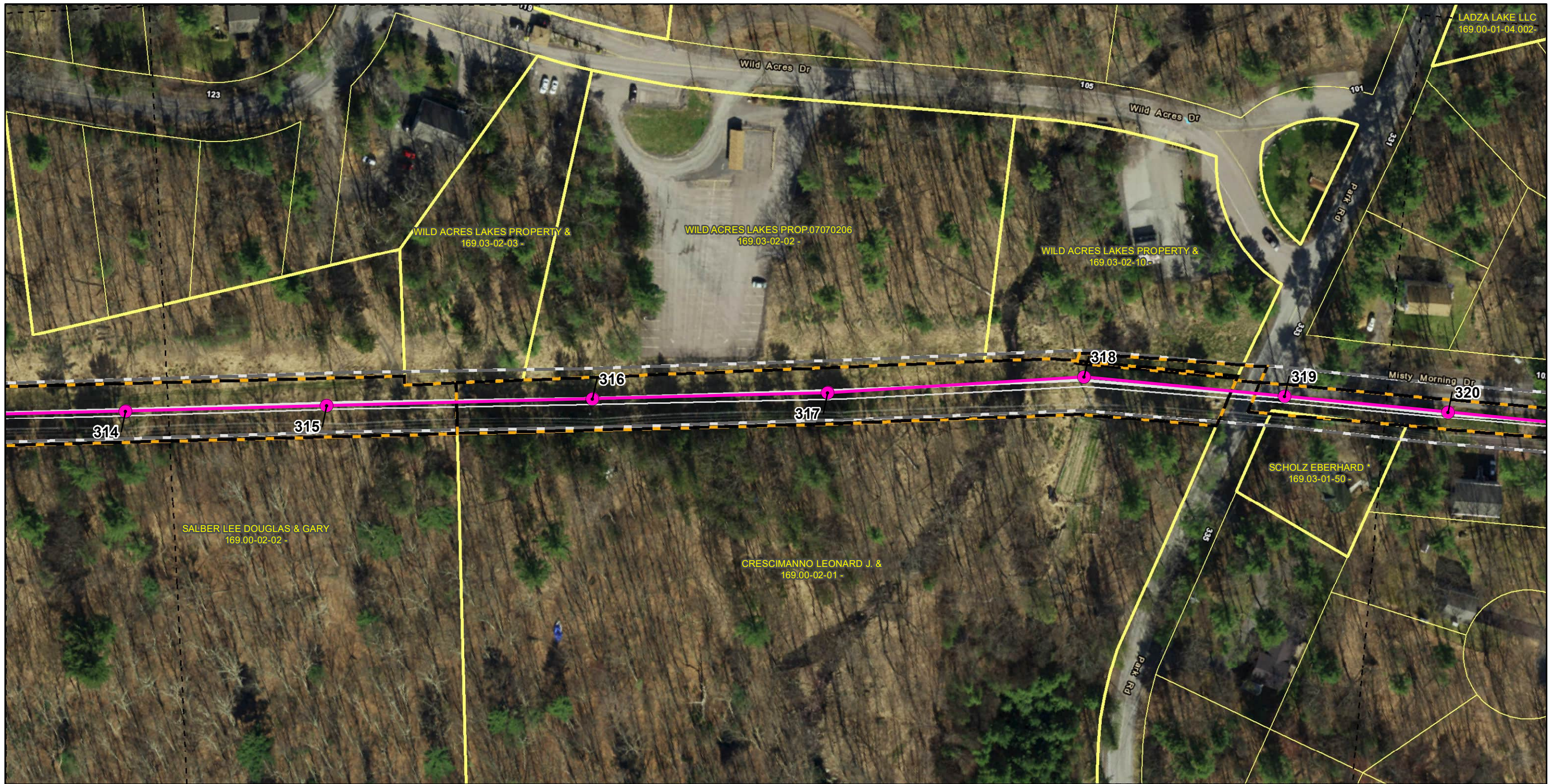
AECOM

**Bushkill Falls - Birchwood Lakes **
Mapbook

Sheet 28 of 39
 Shawnee - Walker 69 kV
 Transmission Line Project
 Monroe & Pike Counties, Pennsylvania

FirstEnergy Corporation: Akron, Ohio

Prepared By: MKB	Checked By: BAB/DJY
Job: 60650969	Date: 4/14/2026



Legend

- PROPOSED STRUCTURES
- PROPOSED ALIGNMENT
- PROPOSED ROW
- EXISTING EASEMENT
- PROPOSED ALIGNMENT (AS PRESENTED AT PUBLIC MEETING)
- PROPOSED ROW (AS PRESENTED AT PUBLIC MEETING)
- SHEET EXTENT
- PARCEL BOUNDARY

EXISTING TRANSMISSION LINES

- 500 KV
- 230 KV
- 69 KV

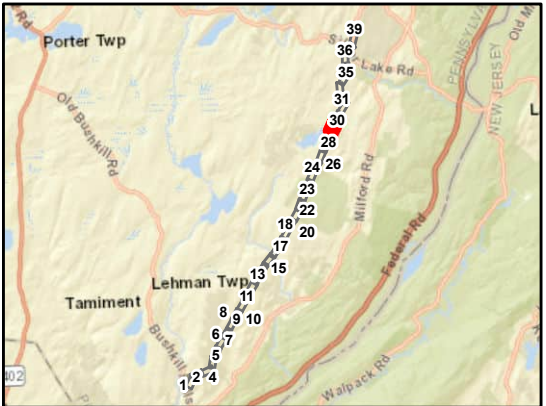
Notes

1. Proposed structure locations staking table provided by FirstEnergy in June 2024.
2. The existing right-of-way is based on FirstEnergy-owned easements provided by Burns & McDonnell in January 2024.

NAD 1983 State Plane PA North
 Projection: Lambert Conformal Conic
 Linear Unit: US Foot

References:
 Parcel Boundaries for Pike County
 (Provided by FirstEnergy 4/2025)
 Existing Transmission Network (PowerMap 2012)
 Pike County 0.5-Foot Orthoimagery (PEMA 2020)

1 inch = 100 feet



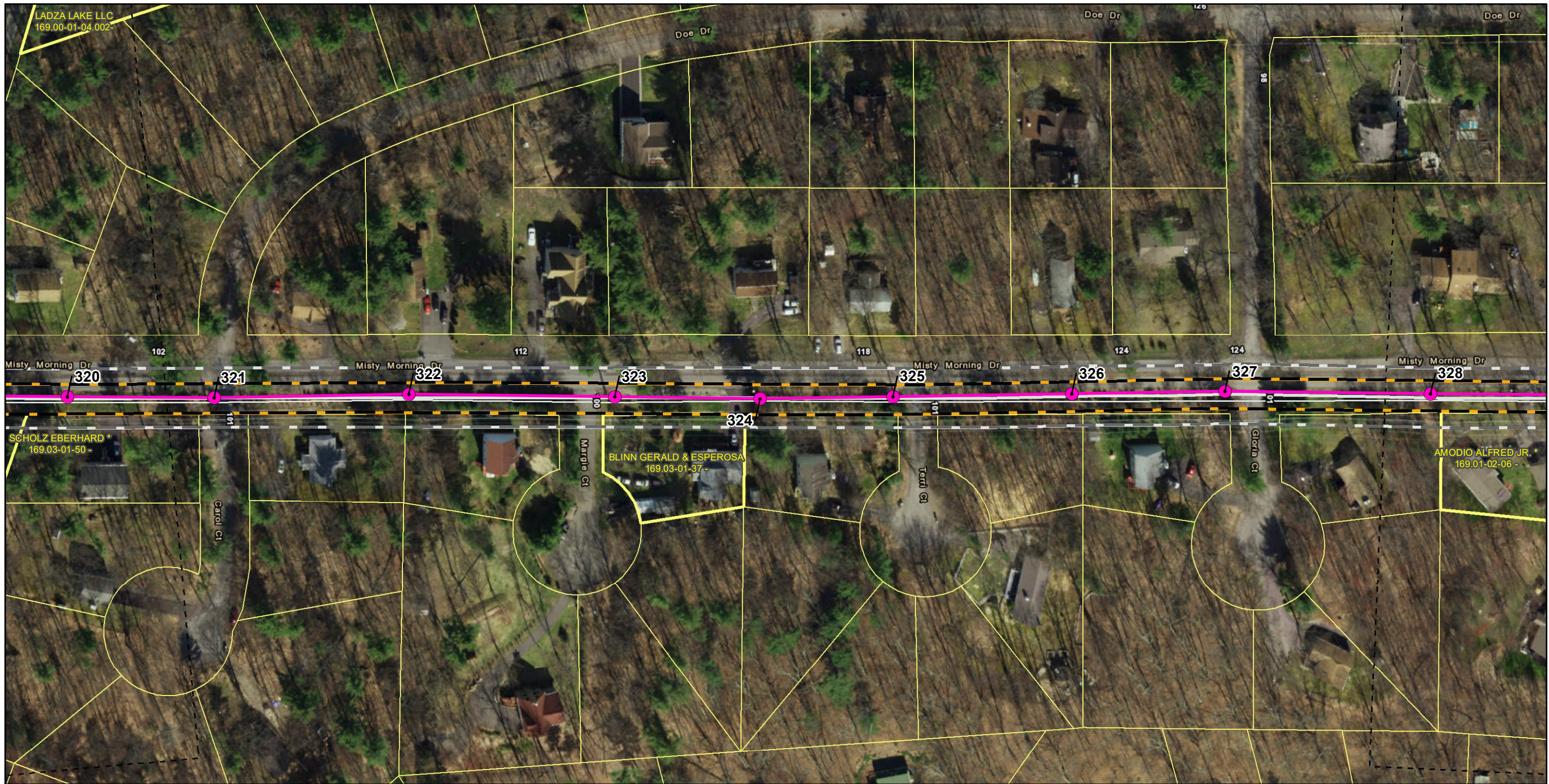
AECOM

**Bushkill Falls - Birchwood Lakes **
Mapbook

Sheet 29 of 39
 Shawnee - Walker 69 kV
 Transmission Line Project
 Monroe & Pike Counties, Pennsylvania

FirstEnergy Corporation: Akron, Ohio

Prepared By: MKB	Checked By: BAB/DJY
Job: 60650969	Date: 4/14/2026



Legend

- PROPOSED STRUCTURES
- PROPOSED ALIGNMENT
- PROPOSED ROW
- EXISTING EASEMENT
- PROPOSED ALIGNMENT (AS PRESENTED AT PUBLIC MEETING)
- PROPOSED ROW (AS PRESENTED AT PUBLIC MEETING)
- SHEET EXTENT
- PARCEL BOUNDARY

EXISTING TRANSMISSION LINES

- 500 KV
- 230 KV
- 69 KV

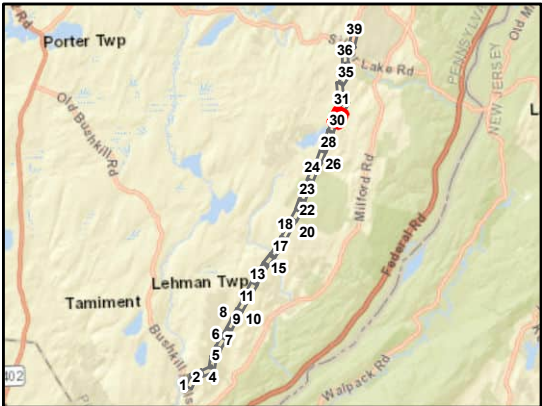
Notes

1. Proposed structure locations staking table provided by FirstEnergy in June 2024.
2. The existing right-of-way is based on FirstEnergy-owned easements provided by Burns & McDonnell in January 2024.

NAD 1983 State Plane PA North
 Projection: Lambert Conformal Conic
 Linear Unit: US Foot

References:
 Parcel Boundaries for Pike County
 (Provided by FirstEnergy 4/2025)
 Existing Transmission Network (PowerMap 2012)
 Pike County 0.5-Foot Orthoimagery (PEMA 2020)

0 50 100 200
 Feet
 1 inch = 100 feet



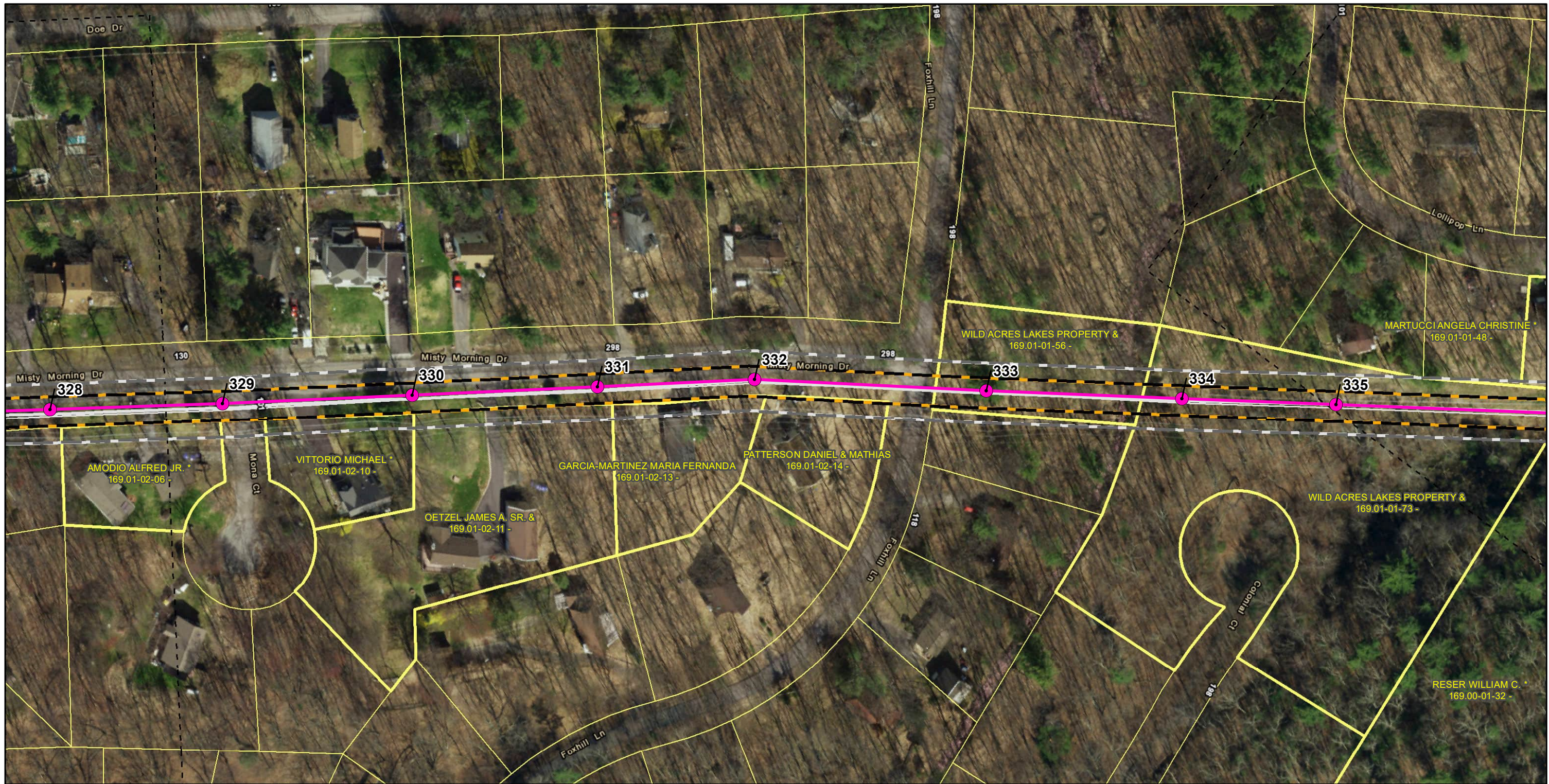
AECOM

**Bushkill Falls - Birchwood Lakes **
Mapbook

Sheet 30 of 39
 Shawnee - Walker 69 kV
 Transmission Line Project
 Monroe & Pike Counties, Pennsylvania

FirstEnergy Corporation: Akron, Ohio

Prepared By: MKB	Checked By: BAB/DJY
Job: 60650969	Date: 4/14/2026



Legend

- PROPOSED STRUCTURES
- PROPOSED ALIGNMENT
- PROPOSED ROW
- EXISTING EASEMENT
- PROPOSED ALIGNMENT (AS PRESENTED AT PUBLIC MEETING)
- PROPOSED ROW (AS PRESENTED AT PUBLIC MEETING)
- SHEET EXTENT
- PARCEL BOUNDARY

EXISTING TRANSMISSION LINES

- 500 KV
- 230 KV
- 69 KV

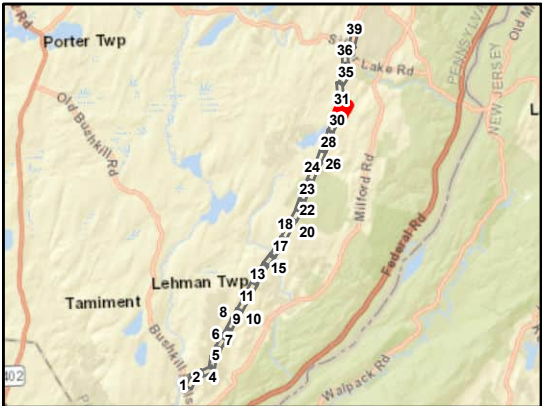
Notes

1. Proposed structure locations staking table provided by FirstEnergy in June 2024.
2. The existing right-of-way is based on FirstEnergy-owned easements provided by Burns & McDonnell in January 2024.

NAD 1983 State Plane PA North
 Projection: Lambert Conformal Conic
 Linear Unit: US Foot

References:
 Parcel Boundaries for Pike County
 (Provided by FirstEnergy 4/2025)
 Existing Transmission Network (PowerMap 2012)
 Pike County 0.5-Foot Orthoimagery (PEMA 2020)

0 50 100 200
 Feet
 1 inch = 100 feet



AECOM

**Bushkill Falls - Birchwood Lakes **
Mapbook

Sheet 31 of 39
 Shawnee - Walker 69 kV
 Transmission Line Project
 Monroe & Pike Counties, Pennsylvania

FirstEnergy Corporation: Akron, Ohio

Prepared By: MKB	Checked By: BAB/DJY
Job: 60650969	Date: 4/14/2026



Legend

- PROPOSED STRUCTURES
- PROPOSED ALIGNMENT
- PROPOSED ROW
- EXISTING EASEMENT
- PROPOSED ALIGNMENT (AS PRESENTED AT PUBLIC MEETING)
- PROPOSED ROW (AS PRESENTED AT PUBLIC MEETING)
- SHEET EXTENT
- PARCEL BOUNDARY

EXISTING TRANSMISSION LINES

- 500 KV
- 230 KV
- 69 KV

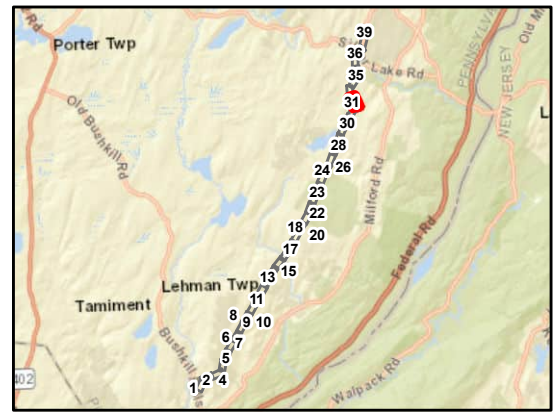
Notes

1. Proposed structure locations staking table provided by FirstEnergy in June 2024.
2. The existing right-of-way is based on FirstEnergy-owned easements provided by Burns & McDonnell in January 2024.

NAD 1983 State Plane PA North
 Projection: Lambert Conformal Conic
 Linear Unit: US Foot

References:
 Parcel Boundaries for Pike County
 (Provided by FirstEnergy 4/2025)
 Existing Transmission Network (PowerMap 2012)
 Pike County 0.5-Foot Orthoimagery (PEMA 2020)

1 inch = 100 feet



AECOM

**Bushkill Falls - Birchwood Lakes **
Mapbook

Sheet 32 of 39
 Shawnee - Walker 69 kV
 Transmission Line Project
 Monroe & Pike Counties, Pennsylvania

FirstEnergy Corporation: Akron, Ohio

Prepared By: MKB	Checked By: BAB/DJY
Job: 60650969	Date: 4/14/2026



Legend

- PROPOSED STRUCTURES
- PROPOSED ALIGNMENT
- PROPOSED ROW
- EXISTING EASEMENT
- PROPOSED ALIGNMENT (AS PRESENTED AT PUBLIC MEETING)
- PROPOSED ROW (AS PRESENTED AT PUBLIC MEETING)
- SHEET EXTENT
- PARCEL BOUNDARY

EXISTING TRANSMISSION LINES

- 500 KV
- 230 KV
- 69 KV

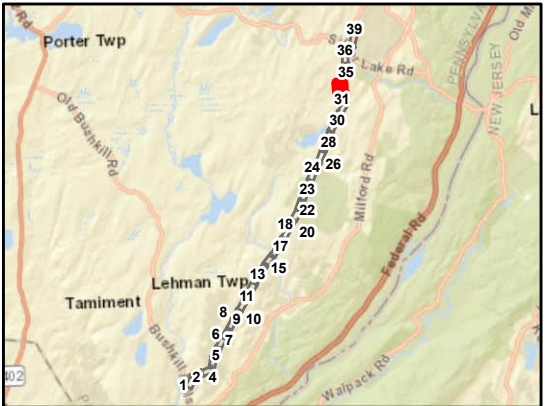
Notes

1. Proposed structure locations staking table provided by FirstEnergy in June 2024.
2. The existing right-of-way is based on FirstEnergy-owned easements provided by Burns & McDonnell in January 2024.

NAD 1983 State Plane PA North
 Projection: Lambert Conformal Conic
 Linear Unit: US Foot

References:
 Parcel Boundaries for Pike County
 (Provided by FirstEnergy 4/2025)
 Existing Transmission Network (PowerMap 2012)
 Pike County 0.5-Foot Orthoimagery (PEMA 2020)

1 inch = 100 feet



AECOM

**Bushkill Falls - Birchwood Lakes **
Mapbook

Sheet 33 of 39
 Shawnee - Walker 69 kV
 Transmission Line Project
 Monroe & Pike Counties, Pennsylvania

FirstEnergy Corporation: Akron, Ohio

Prepared By: MKB	Checked By: BAB/DJY
Job: 60650969	Date: 4/14/2026



Legend

- PROPOSED STRUCTURES
- PROPOSED ALIGNMENT
- PROPOSED ROW
- EXISTING EASEMENT
- PROPOSED ALIGNMENT (AS PRESENTED AT PUBLIC MEETING)
- PROPOSED ROW (AS PRESENTED AT PUBLIC MEETING)
- SHEET EXTENT
- PARCEL BOUNDARY

EXISTING TRANSMISSION LINES

- 500 KV
- 230 KV
- 69 KV

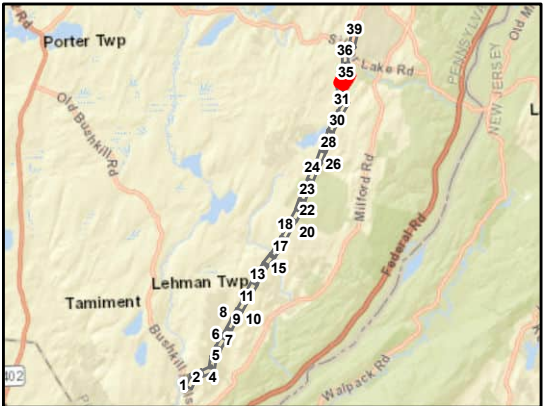
Notes

- Proposed structure locations staking table provided by FirstEnergy in June 2024.
- The existing right-of-way is based on FirstEnergy-owned easements provided by Burns & McDonnell in January 2024.

NAD 1983 State Plane PA North
Projection: Lambert Conformal Conic
Linear Unit: US Foot

References:
Parcel Boundaries for Pike County
(Provided by FirstEnergy 4/2025)
Existing Transmission Network (PowerMap 2012)
Pike County 0.5-Foot Orthoimagery (PEMA 2020)

0 50 100 200
Feet
1 inch = 100 feet



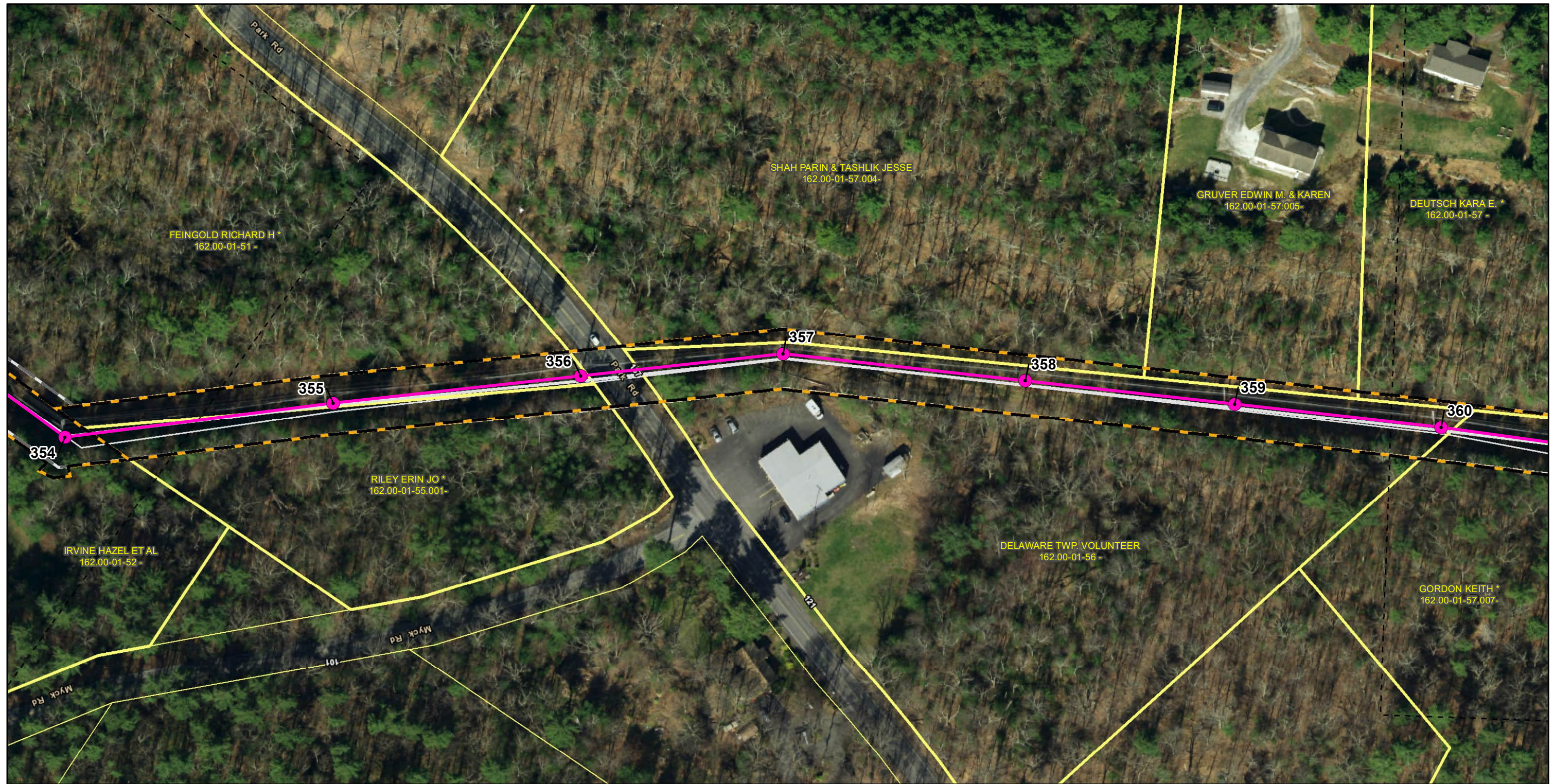
AECOM

**Bushkill Falls - Birchwood Lakes **
Mapbook

Sheet 34 of 39
Shawnee - Walker 69 kV
Transmission Line Project
Monroe & Pike Counties, Pennsylvania

FirstEnergy Corporation: Akron, Ohio

Prepared By: MKB	Checked By: BAB/DJY
Job: 60650969	Date: 4/14/2026



Legend

- PROPOSED STRUCTURES
- PROPOSED ALIGNMENT
- ▭ PROPOSED ROW
- ▭ EXISTING EASEMENT
- PROPOSED ALIGNMENT (AS PRESENTED AT PUBLIC MEETING)
- ▭ PROPOSED ROW (AS PRESENTED AT PUBLIC MEETING)
- ▭ SHEET EXTENT
- ▭ PARCEL BOUNDARY

EXISTING TRANSMISSION LINES

- 500 KV
- 230 KV
- 69 KV

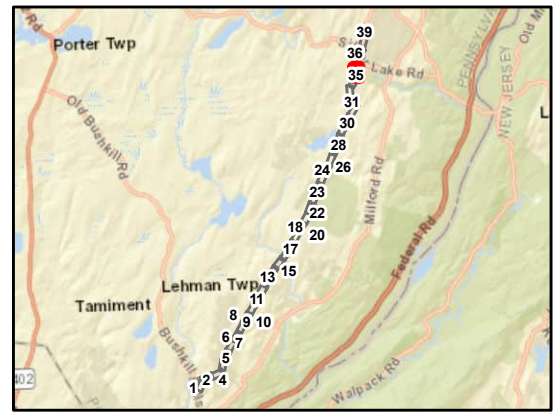
Notes

- Proposed structure locations staking table provided by FirstEnergy in June 2024.
- The existing right-of-way is based on FirstEnergy-owned easements provided by Burns & McDonnell in January 2024.

NAD 1983 State Plane PA North
 Projection: Lambert Conformal Conic
 Linear Unit: US Foot

References:
 Parcel Boundaries for Pike County
 (Provided by FirstEnergy 4/2025)
 Existing Transmission Network (PowerMap 2012)
 Pike County 0.5-Foot Orthoimagery (PEMA 2020)

0 50 100 200
 Feet
 1 inch = 100 feet



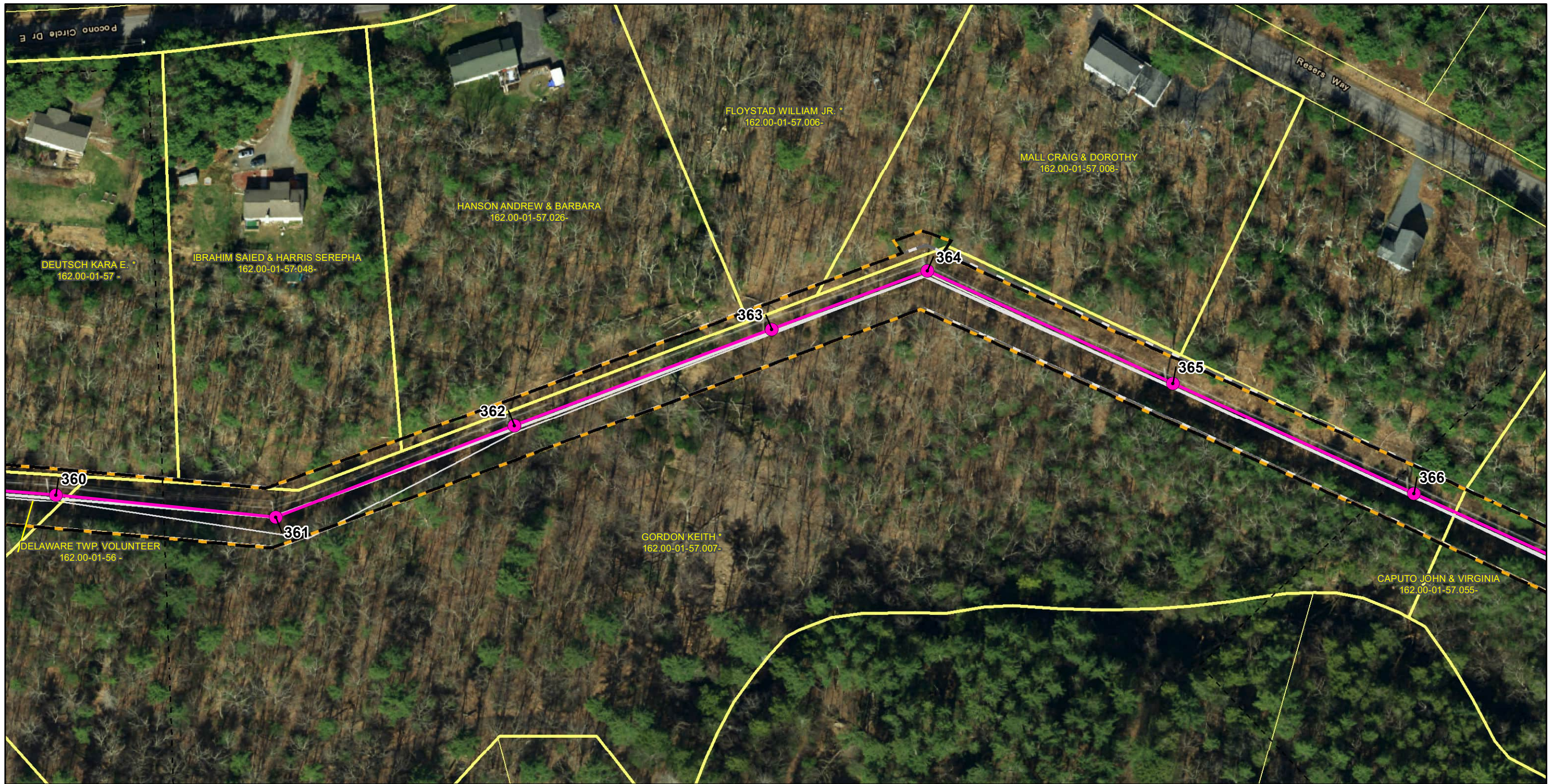
AECOM

Bushkill Falls - Birchwood Lakes \ Mapbook

Sheet 35 of 39
 Shawnee - Walker 69 kV
 Transmission Line Project
 Monroe & Pike Counties, Pennsylvania

FirstEnergy Corporation: Akron, Ohio

Prepared By: MKB	Checked By: BAB/DJY
Job: 60650969	Date: 4/14/2026



Legend

- PROPOSED STRUCTURES
- PROPOSED ALIGNMENT
- PROPOSED ROW
- EXISTING EASEMENT
- PROPOSED ALIGNMENT (AS PRESENTED AT PUBLIC MEETING)
- PROPOSED ROW (AS PRESENTED AT PUBLIC MEETING)
- SHEET EXTENT
- PARCEL BOUNDARY

EXISTING TRANSMISSION LINES

- 500 KV
- 230 KV
- 69 KV

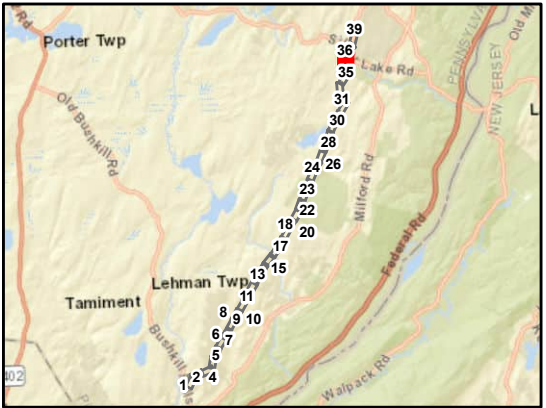
Notes

1. Proposed structure locations staking table provided by FirstEnergy in June 2024.
2. The existing right-of-way is based on FirstEnergy-owned easements provided by Burns & McDonnell in January 2024.

NAD 1983 State Plane PA North
 Projection: Lambert Conformal Conic
 Linear Unit: US Foot

References:
 Parcel Boundaries for Pike County
 (Provided by FirstEnergy 4/2025)
 Existing Transmission Network (PowerMap 2012)
 Pike County 0.5-Foot Orthoimagery (PEMA 2020)

1 inch = 100 feet



AECOM

**Bushkill Falls - Birchwood Lakes **
Mapbook

Sheet 36 of 39
 Shawnee - Walker 69 kV
 Transmission Line Project
 Monroe & Pike Counties, Pennsylvania

FirstEnergy Corporation: Akron, Ohio

Prepared By: MKB	Checked By: BAB/DJY
Job: 60650969	Date: 4/14/2026



Legend

- PROPOSED STRUCTURES
- PROPOSED ALIGNMENT
- PROPOSED ROW
- EXISTING EASEMENT
- PROPOSED ALIGNMENT (AS PRESENTED AT PUBLIC MEETING)
- PROPOSED ROW (AS PRESENTED AT PUBLIC MEETING)
- SHEET EXTENT
- PARCEL BOUNDARY

EXISTING TRANSMISSION LINES

- 500 KV
- 230 KV
- 69 KV

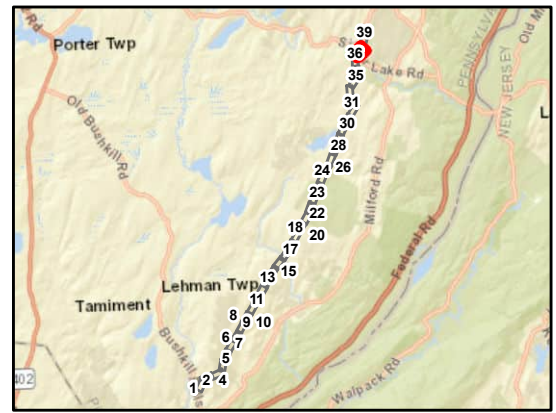
Notes

- Proposed structure locations staking table provided by FirstEnergy in June 2024.
- The existing right-of-way is based on FirstEnergy-owned easements provided by Burns & McDonnell in January 2024.

NAD 1983 State Plane PA North
 Projection: Lambert Conformal Conic
 Linear Unit: US Foot

References:
 Parcel Boundaries for Pike County
 (Provided by FirstEnergy 4/2025)
 Existing Transmission Network (PowerMap 2012)
 Pike County 0.5-Foot Orthoimagery (PEMA 2020)

0 50 100 200
 Feet
 1 inch = 100 feet



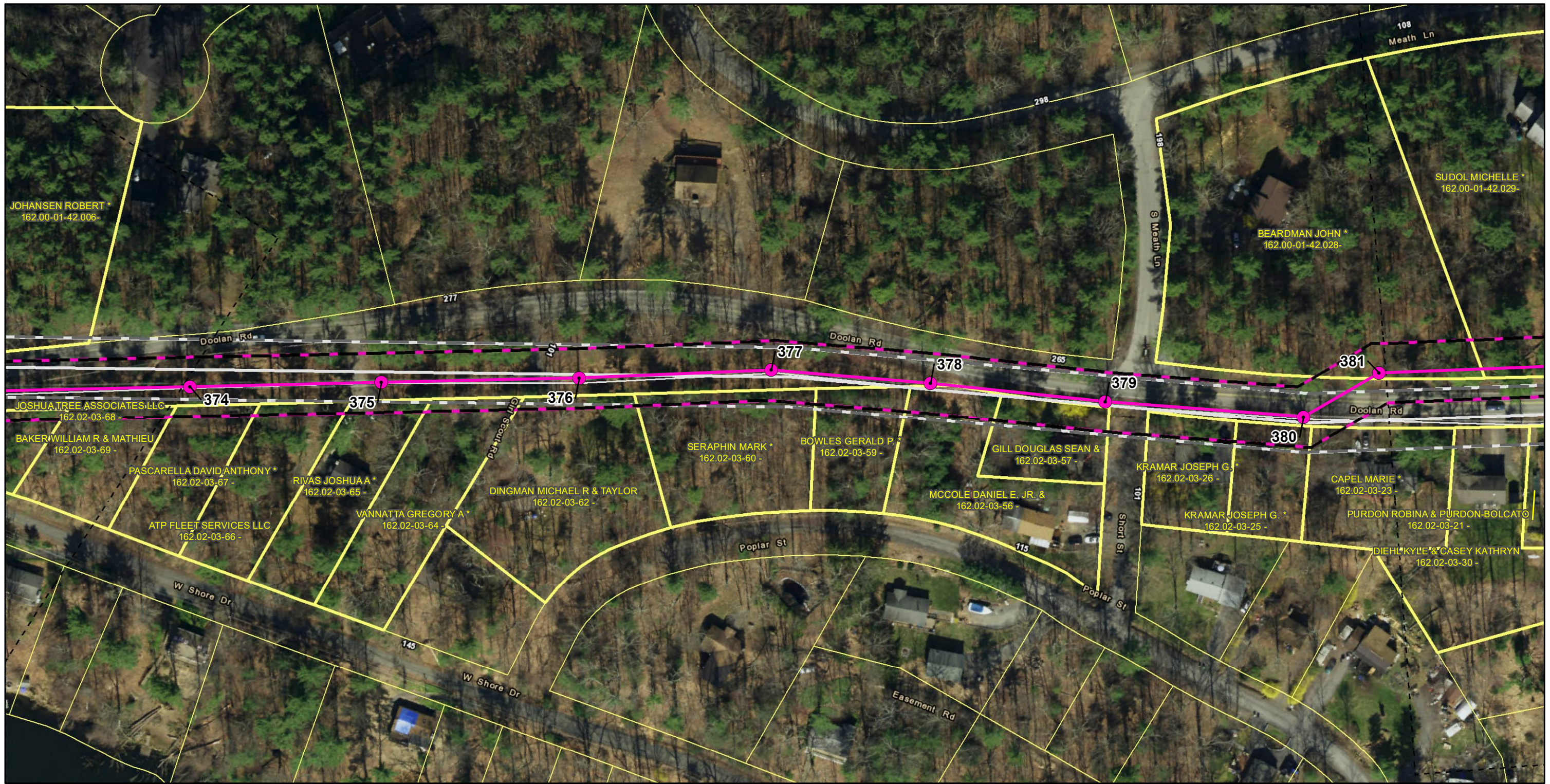
AECOM

**Bushkill Falls - Birchwood Lakes **
Mapbook

Sheet 37 of 39
 Shawnee - Walker 69 kV
 Transmission Line Project
 Monroe & Pike Counties, Pennsylvania

FirstEnergy Corporation: Akron, Ohio

Prepared By: MKB	Checked By: BAB/DJY
Job: 60650969	Date: 4/14/2026



Legend

- PROPOSED STRUCTURES
- PROPOSED ALIGNMENT
- ▭ PROPOSED ROW
- ▭ EXISTING EASEMENT
- PROPOSED ALIGNMENT (AS PRESENTED AT PUBLIC MEETING)
- ▭ PROPOSED ROW (AS PRESENTED AT PUBLIC MEETING)
- ▭ SHEET EXTENT
- ▭ PARCEL BOUNDARY

EXISTING TRANSMISSION LINES

- 500 KV
- 230 KV
- 69 KV

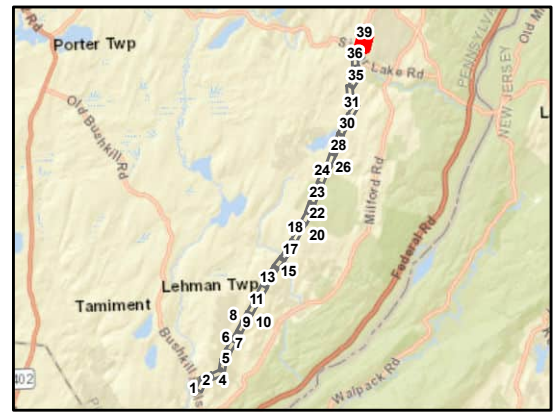
Notes

1. Proposed structure locations staking table provided by FirstEnergy in June 2024.
2. The existing right-of-way is based on FirstEnergy-owned easements provided by Burns & McDonnell in January 2024.

NAD 1983 State Plane PA North
 Projection: Lambert Conformal Conic
 Linear Unit: US Foot

References:
 Parcel Boundaries for Pike County
 (Provided by FirstEnergy 4/2025)
 Existing Transmission Network (PowerMap 2012)
 Pike County 0.5-Foot Orthoimagery (PEMA 2020)

0 50 100 200
 Feet
 1 inch = 100 feet



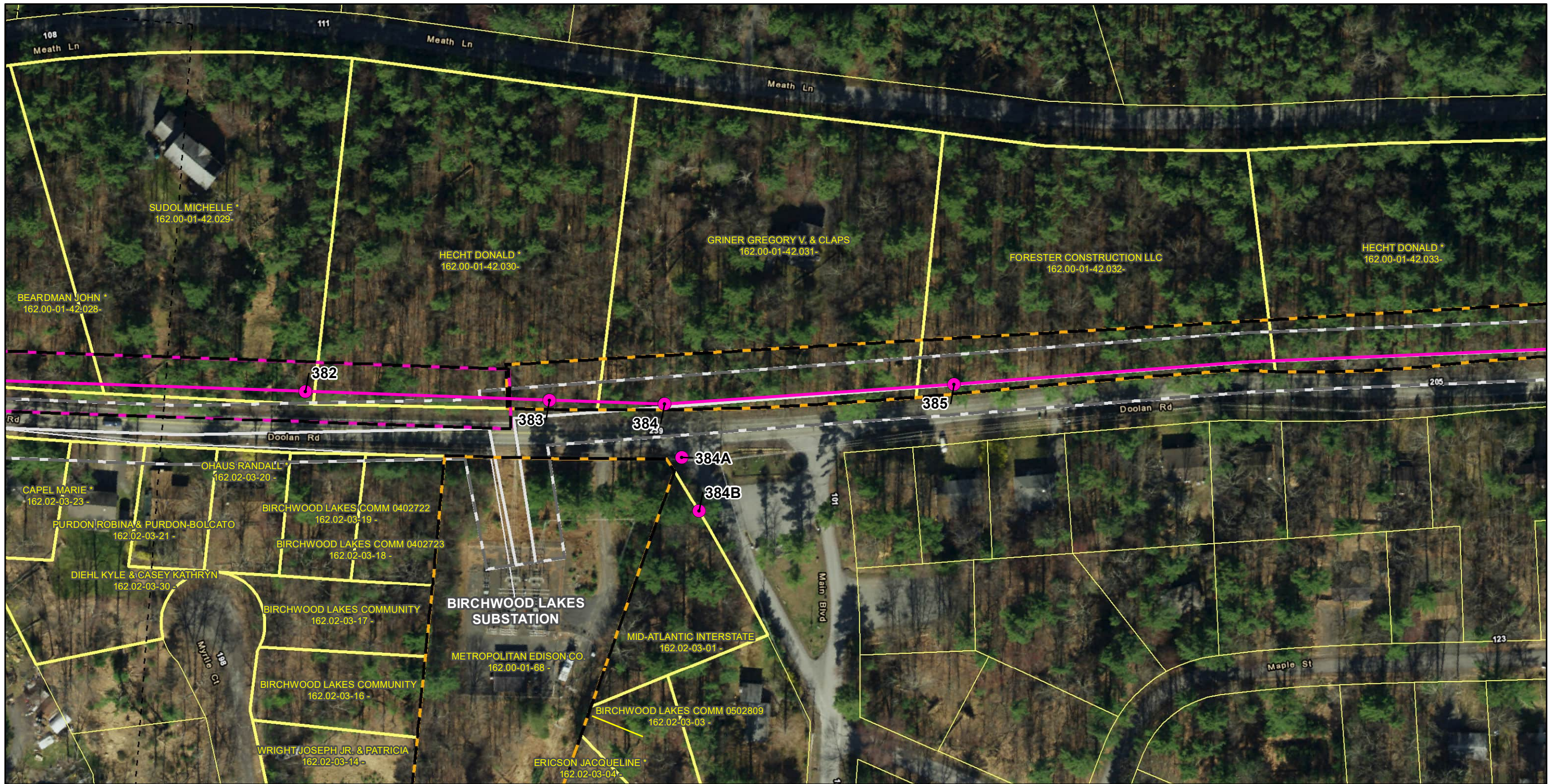
AECOM

**Bushkill Falls - Birchwood Lakes **
Mapbook

Sheet 38 of 39
 Shawnee - Walker 69 kV
 Transmission Line Project
 Monroe & Pike Counties, Pennsylvania

FirstEnergy Corporation: Akron, Ohio

Prepared By: MKB	Checked By: BAB/DJY
Job: 60650969	Date: 4/14/2026



Legend

- PROPOSED STRUCTURES
- PROPOSED ALIGNMENT
- PROPOSED ROW
- EXISTING EASEMENT
- PROPOSED ALIGNMENT (AS PRESENTED AT PUBLIC MEETING)
- PROPOSED ROW (AS PRESENTED AT PUBLIC MEETING)
- SHEET EXTENT
- PARCEL BOUNDARY

EXISTING TRANSMISSION LINES

- 500 KV
- 230 KV
- 69 KV

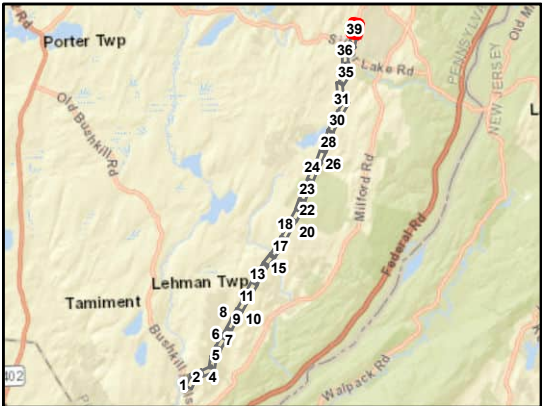
Notes

1. Proposed structure locations staking table provided by FirstEnergy in June 2024.
2. The existing right-of-way is based on FirstEnergy-owned easements provided by Burns & McDonnell in January 2024.

NAD 1983 State Plane PA North
 Projection: Lambert Conformal Conic
 Linear Unit: US Foot

References:
 Parcel Boundaries for Pike County
 (Provided by FirstEnergy 4/2025)
 Existing Transmission Network (PowerMap 2012)
 Pike County 0.5-Foot Orthoimagery (PEMA 2020)

0 50 100 200
 Feet
 1 inch = 100 feet



AECOM

**Bushkill Falls - Birchwood Lakes **
Mapbook

Sheet 39 of 39
 Shawnee - Walker 69 kV
 Transmission Line Project
 Monroe & Pike Counties, Pennsylvania

FirstEnergy Corporation: Akron, Ohio

Prepared By: MKB	Checked By: BAB/DJY
Job: 60650969	Date: 4/14/2026