Substation
Alternate 1
Alternate 2
Existing Transmission Line (138 kV - 69 kV)
Streams
Railroads (Local)
Parcel Boundary

FirstEnergy

Imagery Source: ESRI World Imagery

Transmission line routes are preliminary and subject to change

1 inch = 250 feet
when printed at 11x17

0 100 200 300 400
Feet

January 05, 2020

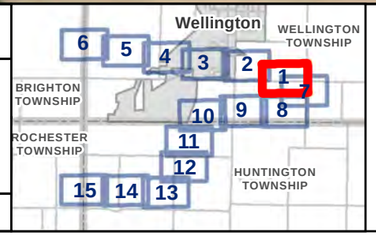

Aerial Map 1 of 15

Beaver-Wellington 138 kV Transmission Line Project

Alternate 1
Existing Transmission Line (138 kV - 69 kV)
Streams
Railroads (Local)
Parcel Boundary

FirstEnergy

Imagery Source: ESRI World Imagery

Transmission line routes are preliminary and subject to change

1 inch = 250 feet
when printed at 11x17

0 100 200 300 400
Feet

January 05, 2020

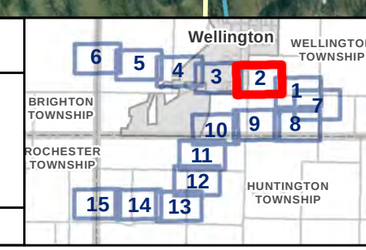

Aerial Map 2 of 15

Beaver-Wellington 138 kV Transmission Line Project

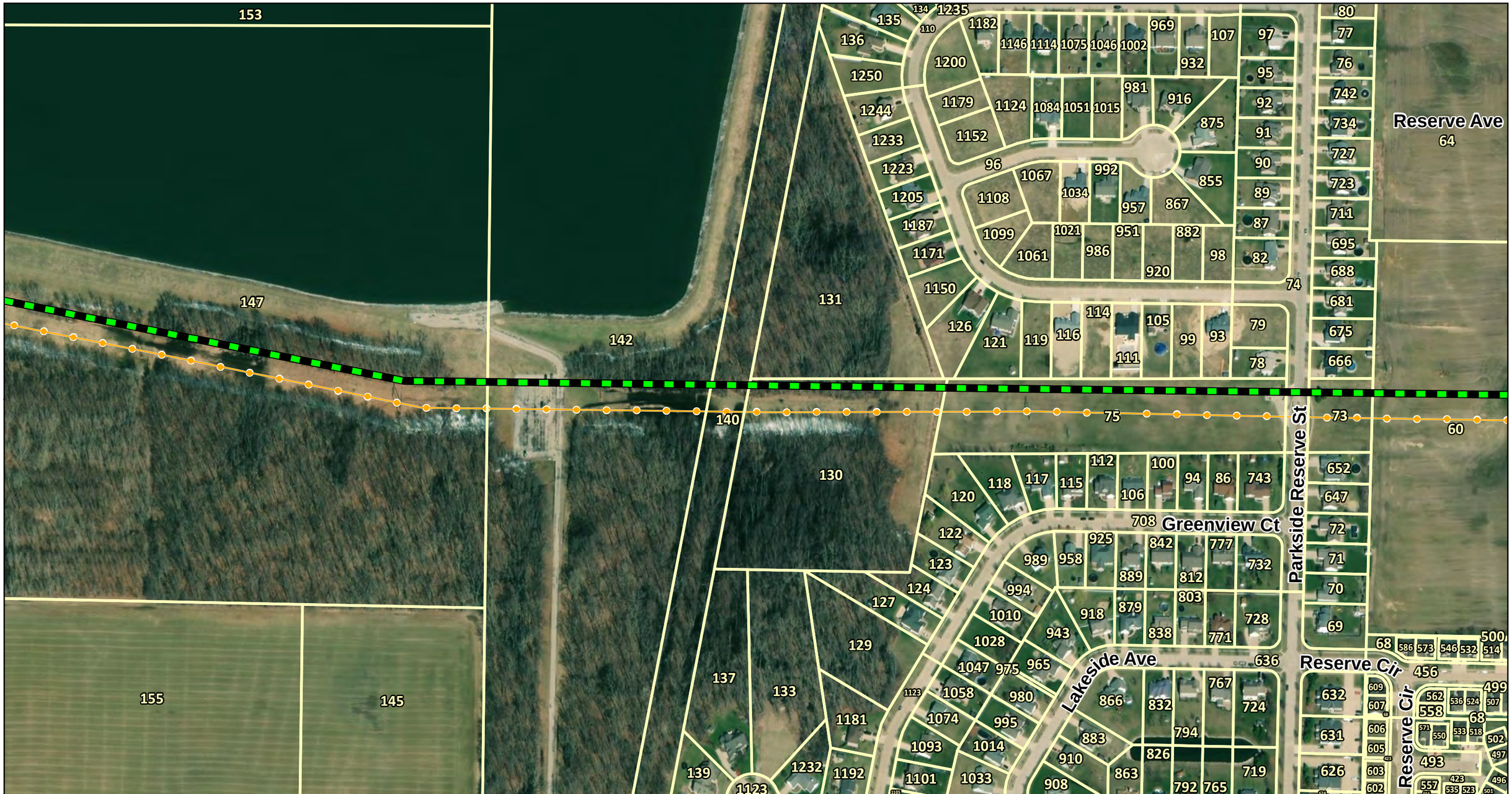
Reserve Ave
64
Parkside Reserve St
Greenview Ct
708
Lakeside Ave
636
Reserve Cir
456
Reserve Cir
153
147
142
140
131
130
155
145
137
133
139
1123
75
73
60
74
68
500
499
558
493
557
496
502
497
423
535
523
501
524
507
536
562
550
533
518
571
586
573
546
532
514
609
607
606
605
603
602
632
631
626
719
724
767
765
792
794
826
832
863
866
883
908
910
920
951
957
967
980
992
995
1014
1033
1047
1058
1074
1093
1101
1108
1123
1124
1146
1152
1179
1181
1182
1187
1192
1200
1205
1221
1223
1232
1233
1235
1244
1250
1061
1067
1075
1084
1099
1114
1115
1117
1118
1120
1122
1127
1129
1146
1150
1171
1179
1182
1200
1205
1223
1233
1244
1250
1034
1021
1015
1002
1010
1028
1046
1051
889
879
838
842
812
803
771
777
732
728
743
725
918
916
875
855
867
882
869
932
943
958
965
969
975
981
989
994
995
1014
1033
1046
1051
1075
1084
1101
1114
1124
1146
1182
1235
1250
1244
1233
1223
1205
1187
1171
1150
1126
1121
1119
1116
1114
1111
1105
1099
1108
1061
1067
1034
1021
986
951
920
882
867
855
875
916
932
969
1002
1015
1046
1051
1075
1084
1114

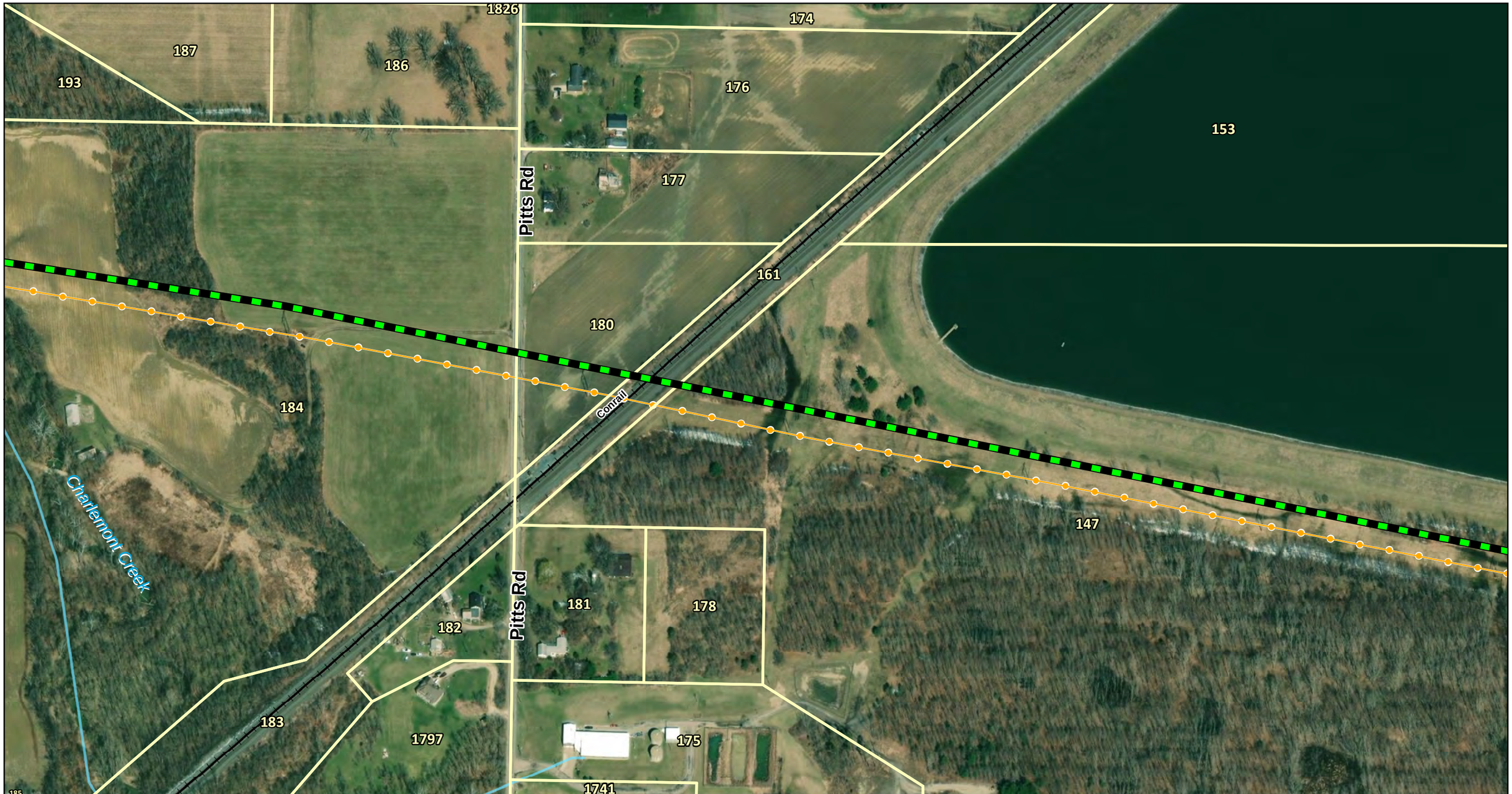

Alternate 1
Existing Transmission Line (138 kV - 69 kV)
Streams
Railroads (Local)
Parcel Boundary

FirstEnergy

Imagery Source: ESRI World Imagery

Transmission line routes are preliminary and subject to change

1 inch = 250 feet
when printed at 11x17

0 100 200 300 400
Feet

January 05, 2020

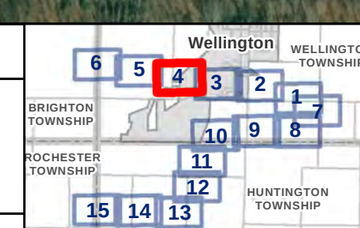

Aerial Map 4 of 15

Beaver-Wellington 138 kV Transmission Line Project

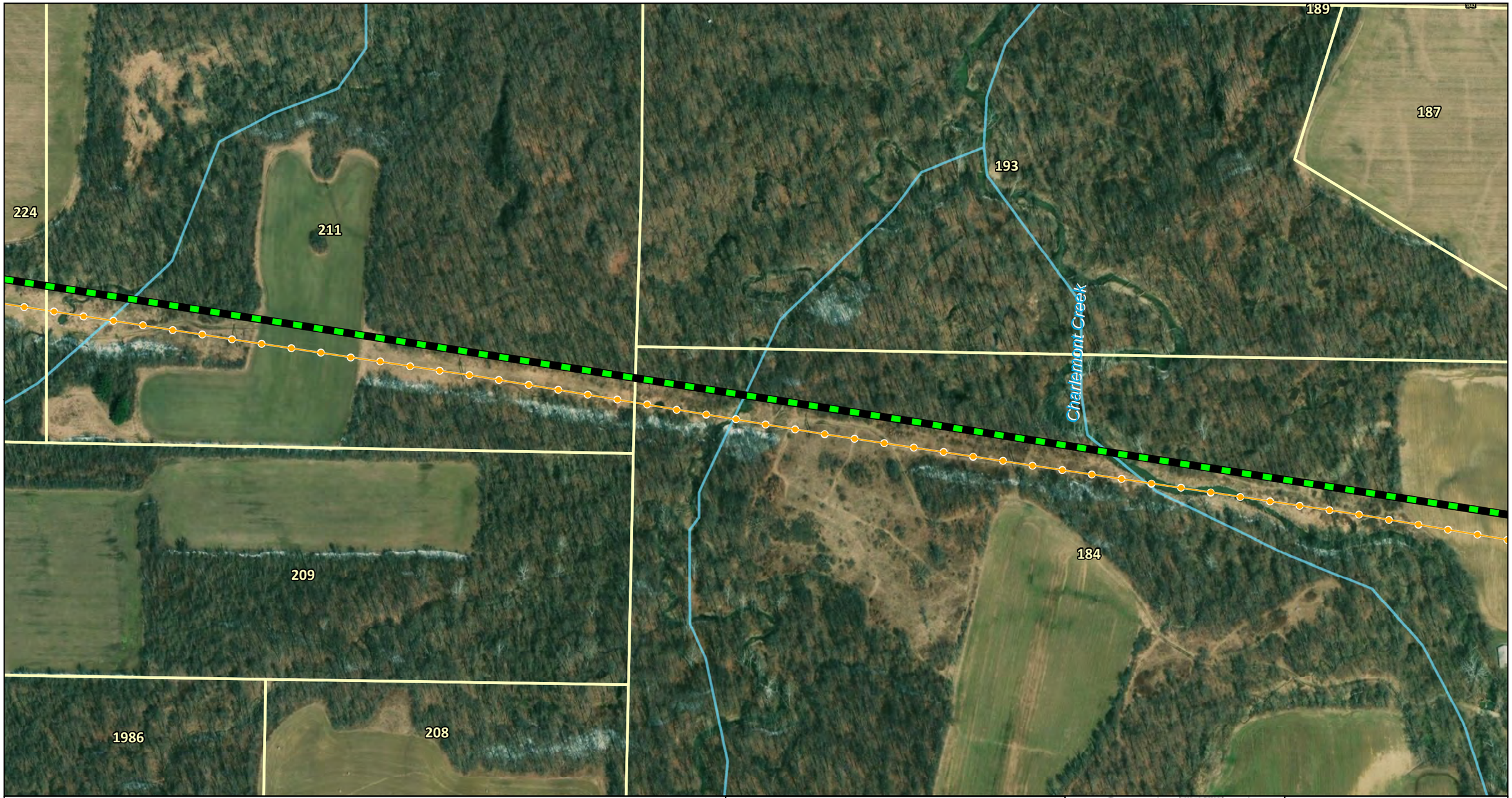

Alternate 1
Existing Transmission Line (138 kV - 69 kV)
Streams
Parcel Boundary

FirstEnergy

Imagery Source: ESRI World Imagery

Transmission line routes are preliminary and subject to change

1 inch = 250 feet
when printed at 11x17

0 100 200 300 400
Feet

January 05, 2020

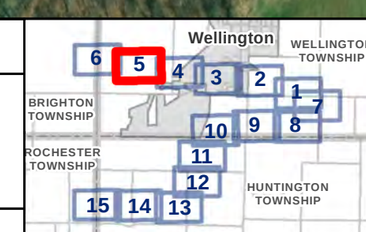

Aerial Map 5 of 15

Beaver-Wellington 138 kV Transmission Line Project

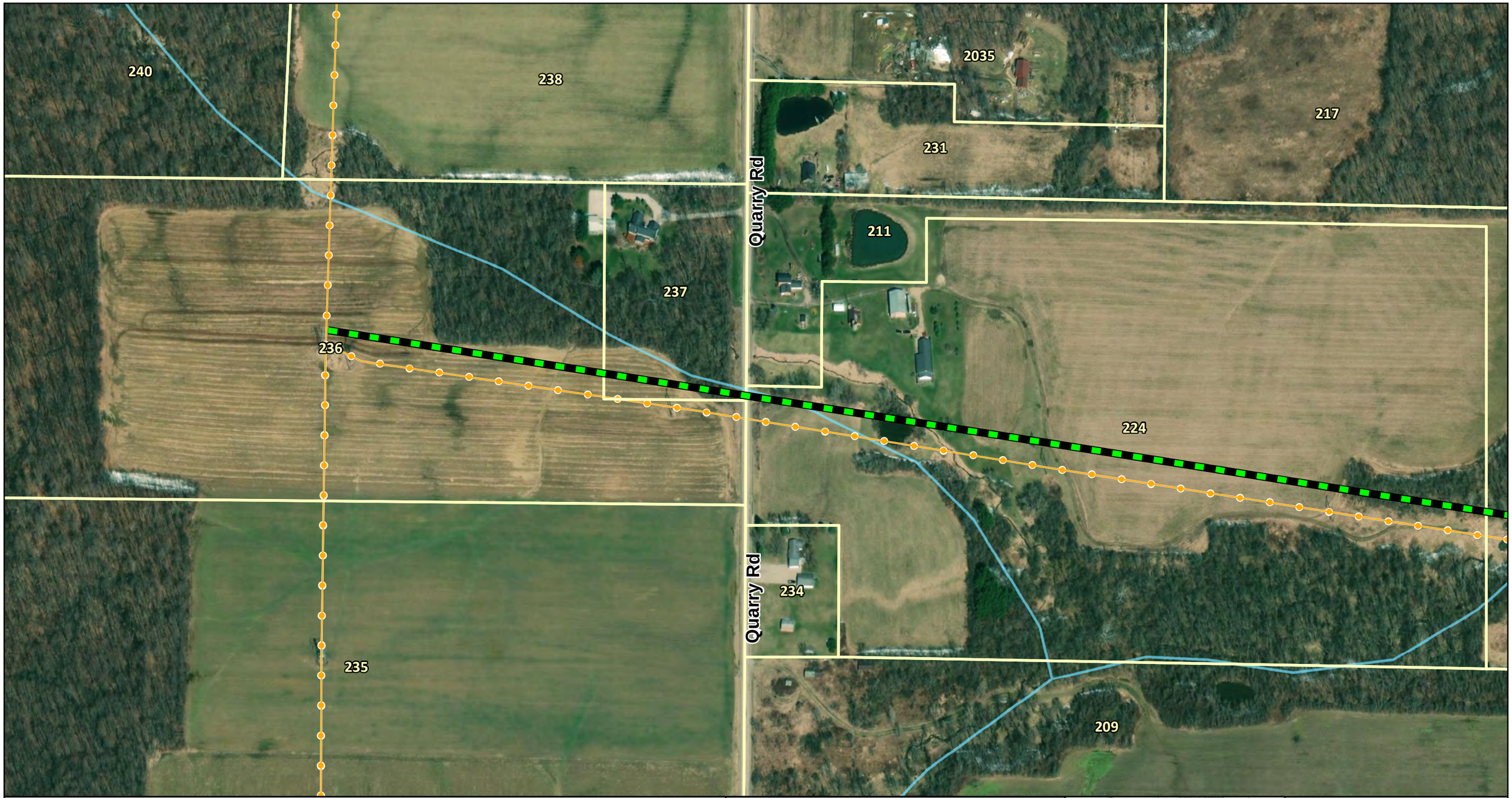

Alternate 1
Existing Transmission Line (138 kV - 69 kV)
Streams
Parcel Boundary

FirstEnergy

Imagery Source: ESRI World Imagery

Transmission line routes are preliminary and subject to change

1 inch = 250 feet
when printed at 11x17

0 100 200 300 400
Feet

January 05, 2020

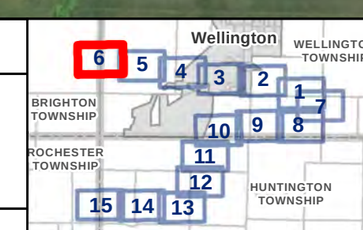

Aerial Map 6 of 15

Beaver-Wellington 138 kV Transmission Line Project

Substation
Alternate 2
Existing Transmission Line (138 kV - 69 kV)
Streams
Railroads (Local)
Parcel Boundary

FirstEnergy

Imagery Source: ESRI World Imagery

Transmission line routes are preliminary and subject to change

1 inch = 250 feet
when printed at 11x17

0 100 200 300 400
Feet

January 05, 2020

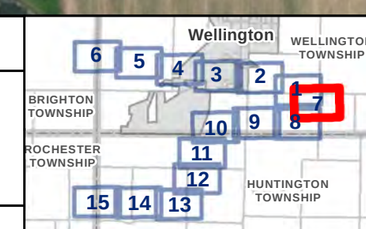

Aerial Map 7 of 15

Beaver-Wellington 138 kV Transmission Line Project

Alternate 2
Existing Transmission Line (138 kV - 69 kV)
Streams
Parcel Boundary

FirstEnergy

Imagery Source: ESRI World Imagery

Transmission line routes are preliminary and subject to change

1 inch = 250 feet
when printed at 11x17

0 100 200 300 400
Feet

January 05, 2020

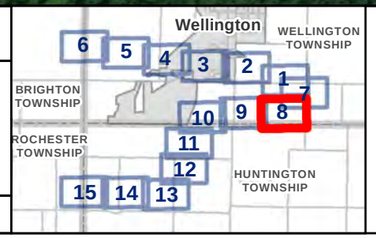

Aerial Map 8 of 15

Beaver-Wellington 138 kV Transmission Line Project

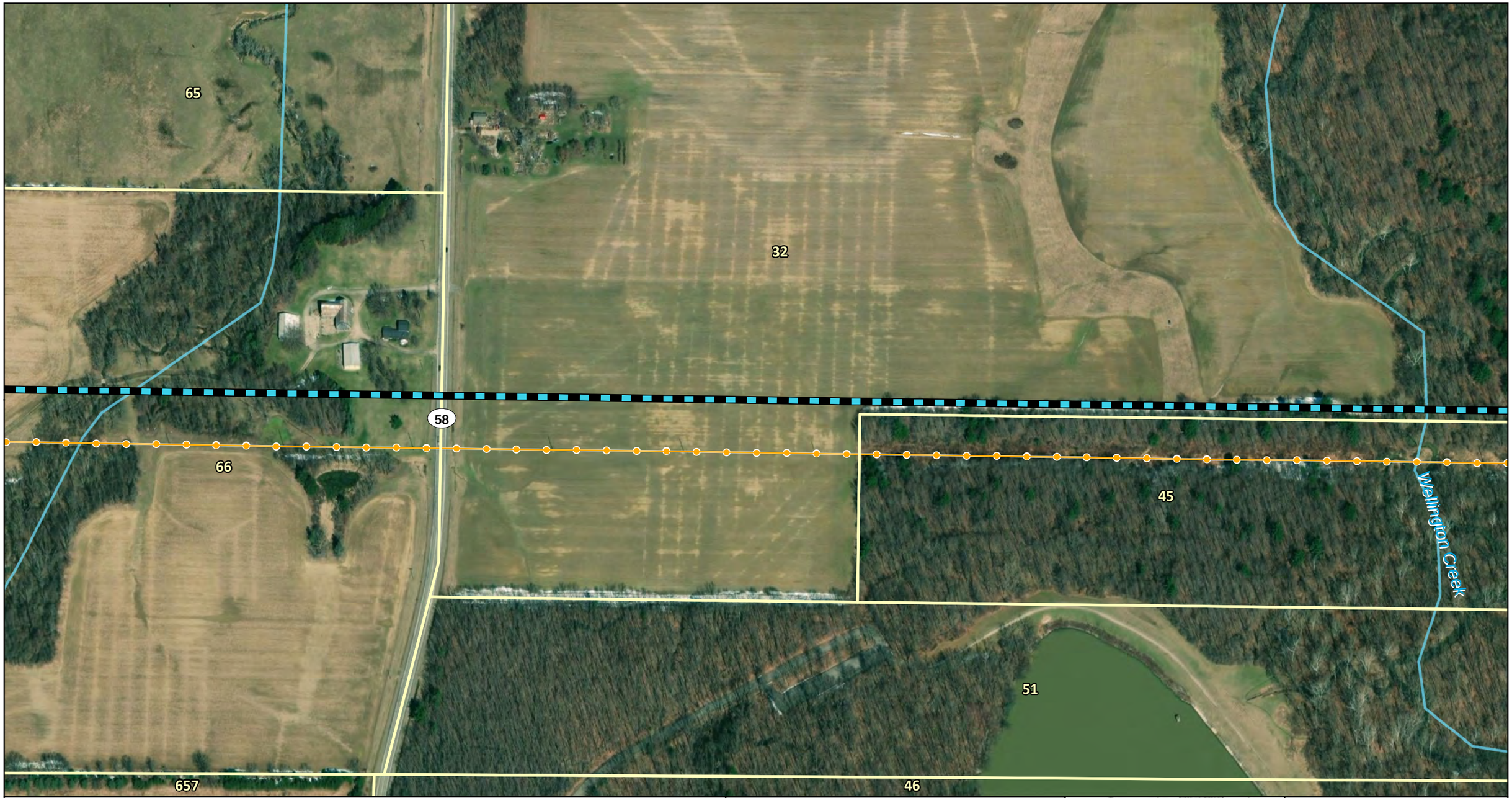

Alternate 2
Existing Transmission Line (138 kV - 69 kV)
Streams
Parcel Boundary

FirstEnergy

Imagery Source: ESRI World Imagery

Transmission line routes are preliminary and subject to change

1 inch = 250 feet
when printed at 11x17

0 100 200 300 400
Feet

January 05, 2020

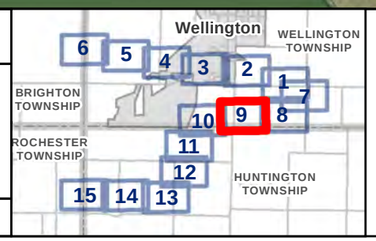

Aerial Map 9 of 15

Beaver-Wellington 138 kV Transmission Line Project



Alternate 2
Existing Transmission Line (138 kV - 69 kV)
Streams
Parcel Boundary

FirstEnergy

Imagery Source: ESRI World Imagery

Transmission line routes are preliminary and subject to change

1 inch = 250 feet
when printed at 11x17

0 100 200 300 400
Feet

January 05, 2020

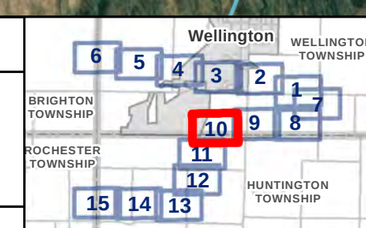

Aerial Map 10 of 15

Beaver-Wellington 138 kV Transmission Line Project

Alternate 2
Existing Transmission Line (138 kV - 69 kV)
Streams
Parcel Boundary

FirstEnergy

Imagery Source: ESRI World Imagery

Transmission line routes are preliminary and subject to change

1 inch = 250 feet
when printed at 11x17

0 100 200 300 400
Feet

January 05, 2020

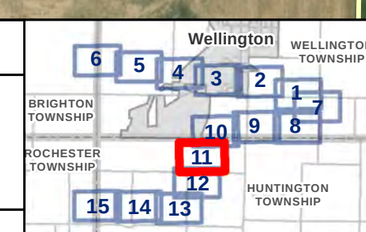

Aerial Map 11 of 15

Beaver-Wellington 138 kV Transmission Line Project

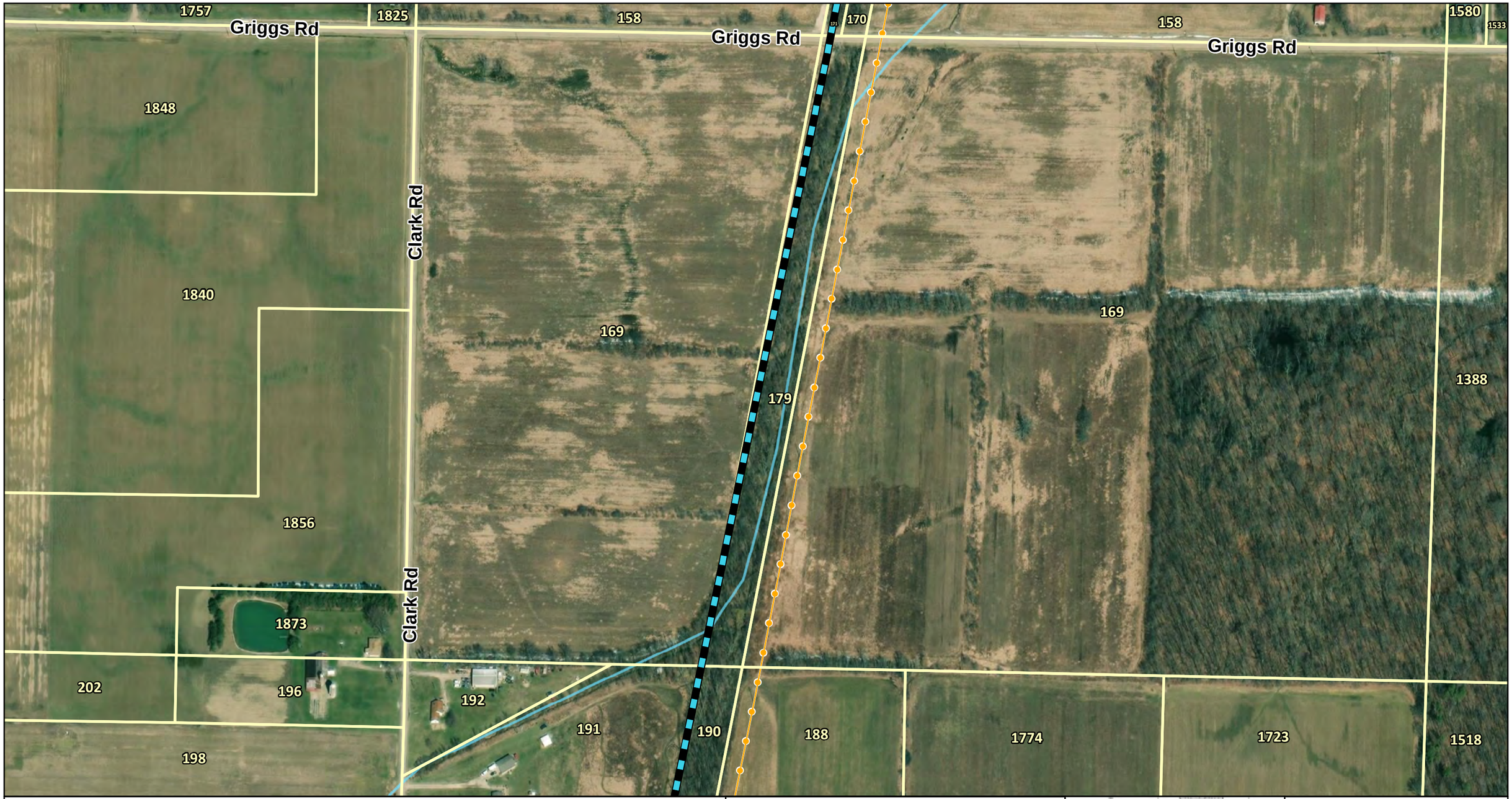

Alternate 2
Existing Transmission Line (138 kV - 69 kV)
Streams
Parcel Boundary

FirstEnergy

Imagery Source: ESRI World Imagery

Transmission line routes are preliminary and subject to change

1 inch = 250 feet
when printed at 11x17

0 100 200 300 400
Feet

January 05, 2020

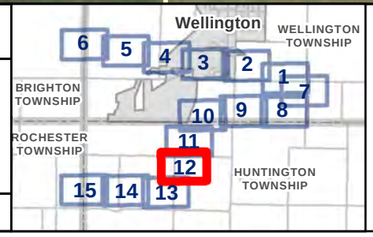

Aerial Map 12 of 15

Beaver-Wellington 138 kV Transmission Line Project

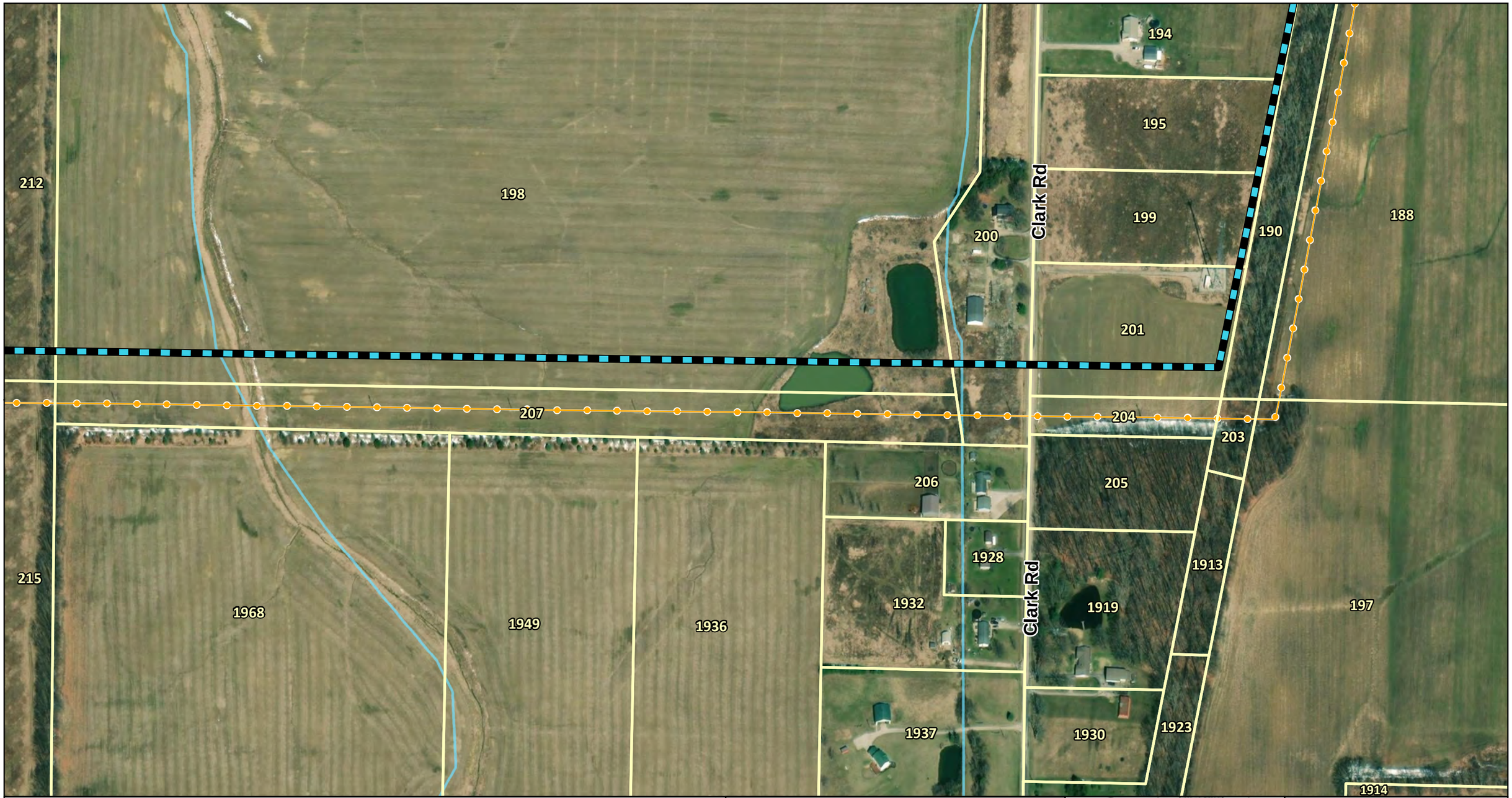

Alternate 2
Existing Transmission Line (138 kV - 69 kV)
Streams
Parcel Boundary

FirstEnergy

Imagery Source: ESRI World Imagery

Transmission line routes are preliminary and subject to change

1 inch = 250 feet
when printed at 11x17

0 100 200 300 400
Feet

January 05, 2020

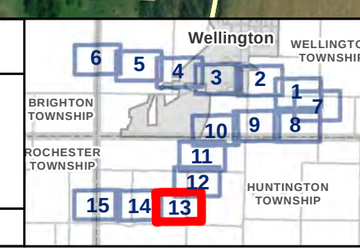

Aerial Map 13 of 15

Beaver-Wellington 138 kV Transmission Line Project

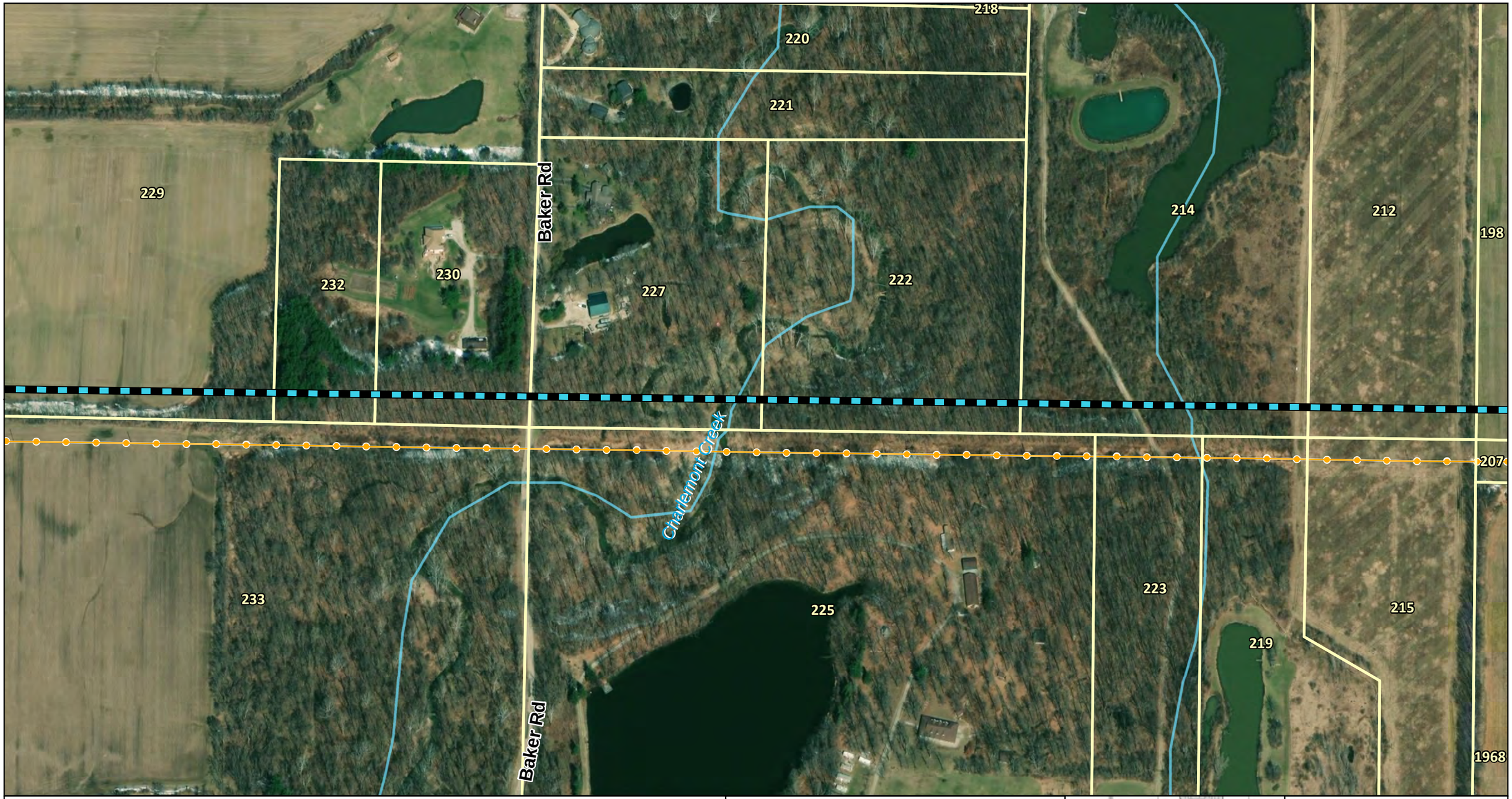

Alternate 2
Existing Transmission Line (138 kV - 69 kV)
Streams
Parcel Boundary

FirstEnergy

Imagery Source: ESRI World Imagery

Transmission line routes are preliminary and subject to change

1 inch = 250 feet
when printed at 11x17

0 100 200 300 400
Feet

January 05, 2020

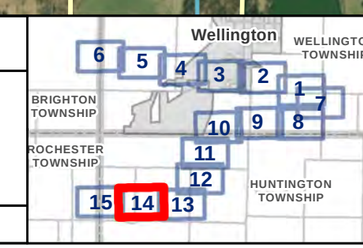

Aerial Map 14 of 15

Beaver-Wellington 138 kV Transmission Line Project

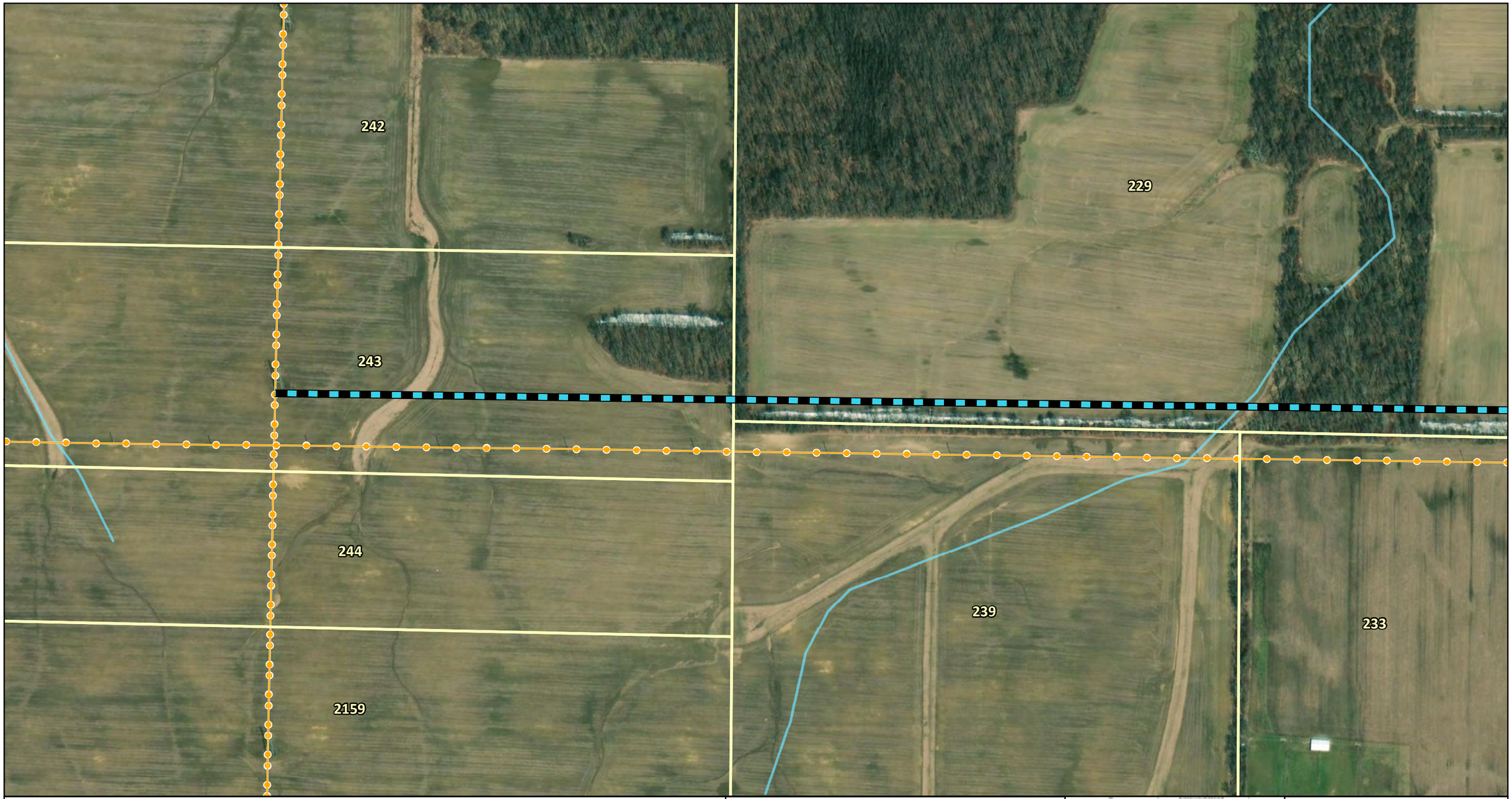

Alternate 2
Existing Transmission Line (138 kV - 69 kV)
Streams
Parcel Boundary

FirstEnergy

Imagery Source: ESRI World Imagery

Transmission line routes are preliminary and subject to change

1 inch = 250 feet
when printed at 11x17

0 100 200 300 400
Feet

January 05, 2020

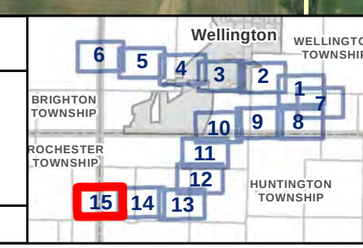

Aerial Map 15 of 15

Beaver-Wellington 138 kV Transmission Line Project